

Investigation of the Economic Effects of U5809 on Yadkinville [Phase I]



NCDOT Project 2024-41
FHWA/NC/2024-41
August 2025

Chris Vaughan, MS, PE
Daniel Coble, MS, PE
Brian Godfrey
Steve Bert, MA, AICP
Ryan Hassett
Daniel Findley, PHD, PE
Institute for Transportation Research and Education
North Carolina State University



**RESEARCH &
DEVELOPMENT**

Technical Report Documentation Page

1. Report No. FHWA/NC/2024-41	2. Government Accession No.	3. Recipient's Catalog No.	
4. Title and Subtitle Investigation of the Economic Effects of U5809 on Yadkinville [Phase I]		5. Report Date August 28, 2025	
7. Author(s) Chris Vaughan, Daniel Coble, Brian Godfrey, Steve Bert, Ryan Hassett, Daniel Findley		6. Performing Organization Code	
		8. Performing Organization Report No.	
9. Performing Organization Name and Address Institute for Transportation Research and Education North Carolina State University Centennial Campus Box 8601 Raleigh, NC		10. Work Unit No. (TRAIS)	
		11. Contract or Grant No.	
12. Sponsoring Agency Name and Address North Carolina Department of Transportation Research and Development 1020 Birch Ridge Drive Raleigh, North Carolina 27610		13. Type of Report and Period Covered Final Report February 1, 2024 – March 31, 2025	
		14. Sponsoring Agency Code RP2024-41	
Supplementary Notes:			
16. Abstract The primary objective of this study has been to effectively document the economic conditions in the before period (prior to construction of STIP Project U5809 which has an expected let date in June 2024). This data collection effort will facilitate future analyses to compare changes in economic conditions from the before period to the after period (construction is expected to last for two to three years) [this will be accomplished during Phase 2 of the project]. Many data elements were explored were explored and several were implemented to assess the changes in economic conditions in Yadkinville. Considerations centered around the feasibility of use and ongoing availability for each data element.			
17. Keywords Economic, Impacts, Construction		18. Distribution Statement	
19. Security Classif. (of this report) Unclassified	20. Security Classif. (of this page) Unclassified	21. No. of Pages 253	
Form DOT F 1700.7 (8-72) Reproduction of completed page authorized			

Disclaimer

The contents of this report reflect the views of the author(s) and not necessarily the views of the University. The author(s) are responsible for the facts and the accuracy of the data presented herein. The contents do not necessarily reflect the official views or policies of either the North Carolina Department of Transportation or the Federal Highway Administration at the time of publication. This report does not constitute a standard, specification, or regulation.

Table of Contents

Disclaimer	2
Table of Contents	3
Research Team	4
Executive Summary.....	5
Project Context.....	6
Data.....	7
Land Use Data.....	7
Overview.....	7
Parcels.....	7
Zoning	9
Residences.....	11
Commercial.....	11
Business.....	11
Lodging & Occupancy Tax.....	12
Location-Based Cell Phone Data.....	14
Traffic Volume Data.....	27
Downtown Gate Traffic Volume Data.....	29
Interchange Gate Traffic Volume Data.....	31
Parking Data.....	34
Appendices.....	37
Appendix A: NCDOT Turning Movement Count Number 17-14154 [US601 at US421 - 11/1/2027]	38
Appendix B: NCDOT Turning Movement Count Number 10583 [US601 at US421 - 5/25/2023]	75
Appendix C: NCDOT Turning Movement Count Number 10584 [US601 at US421 - 5/25/2023]	110
Appendix D: NCDOT Turning Movement Count Number 10585 [US421 at Pine Street - 5/25/2023]	151
Appendix E: NCDOT Turning Movement Count Number 15126 [US601 at East Main Street/Old US421 - 9/3/2024]	186
Appendix F: NCDOT Turning Movement Count Number 15126 [SR1700/Van Buren Street at East Main Street/Old US421 - 9/3/2024]	219



Research Team

NC State University

Chris Vaughan, MS, PE

Daniel Coble, MS, PE

Brian Godfrey

Steve Bert, MA, AICP

Ryan Hassett

Daniel Findley, PHD, PE



Executive Summary

The primary objective of this study has been to effectively document the economic conditions in the period before (before construction of STIP Project U5809 which has an expected let date in June 2024). This data collection effort will facilitate future analyses to compare changes in economic conditions from the before to the after period (construction is expected to last for two to three years) [this will be accomplished during Phase 2 of the project].

Many data elements were explored were explored and several were implemented, to assess the changes in economic conditions in Yadkinville. Considerations centered around the feasibility of use and ongoing availability for each data element.



Project Context

Comparing economic conditions before and after the implementation of a highway project is essential for evaluating its impact on communities, businesses, and regional development. This process provides measurable insights into how effectively the project achieves its goals and guides future transportation investments. It allows stakeholders to assess direct benefits, such as changes in traffic volume and property values, while also identifying indirect effects like improved accessibility, regional trade growth, and tourism expansion.

Highway projects often influence traffic patterns, accessibility, and logistics. Comparing economic conditions helps evaluate these impacts and their downstream effects on industries like freight and logistics. Enhanced traffic flow and reduced transportation costs can boost local business competitiveness.

Moreover, data from pre- and post-project analysis provides lessons for improving future highway planning. Policymakers can use these insights to design more effective projects, make informed routing decisions, and develop mitigation strategies for potential negative impacts. Positive economic results also encourage private investment in the area, stimulating additional development in commercial, industrial, and residential sectors.

Finally, these comparisons build community support by demonstrating the tangible economic benefits of highway projects. Transparent evaluations foster public trust, enabling communities to better understand the trade-offs and advantages of such infrastructure investments. By analyzing metrics such as job creation, property value changes, and traffic improvements, stakeholders can ensure these projects achieve their intended goals while minimizing unintended consequences.

Land Use Data

Overview

This report serves as a summary of findings of selected land use data for the Town of Yadkinville, North Carolina, as of May 2024. The purpose of this data collection is to identify the economic and land use conditions present prior to the construction and completion of NCDOT U5809 along S. State Street in Yadkinville. Upon the completion of the project, these 2024 data may be referenced to better quantify the changes that have occurred in Yadkinville.

Parcels

1. Total Parcels in Town Limits

2024	Completion
1556	

2. Mean Parcel Size

2024	Completion
1.177642 acres	

3. Median Parcel Size

2024	Completion
0.451269 acres	

4. Mean "LAND_FMV_C"

2024	Completion
43,136.5	

5. Median "LAND_FMV_C"

2024	Completion
16,500	

6. Mean "LAND_LUV_C" (Total)

2024	Completion
138.2577	

7. Median "LAND_LUV_C" (Total)

2024	Completion
0	

8. Mean "LAND_LUV_C" (*12 Agricultural Parcels)

2024	Completion
17,927.4	

9. Median "LAND_LUV_C" (*12 Agricultural Parcels)

2024	Completion
11,884	

10. Mean "LAND_ASV_C"

2024	Completion
41,959.5	

11. Median "LAND_ASV_C"

2024	Completion
16,500	

12. Mean "BLDG_FMV_C"

2024	Completion
180,721.4	

13. Median "BLDG_FMV_C"

2024	Completion
103,457	

14. Mean "Combo_FMV" (= LAND_FMV_C + BLDG_FMV_C)

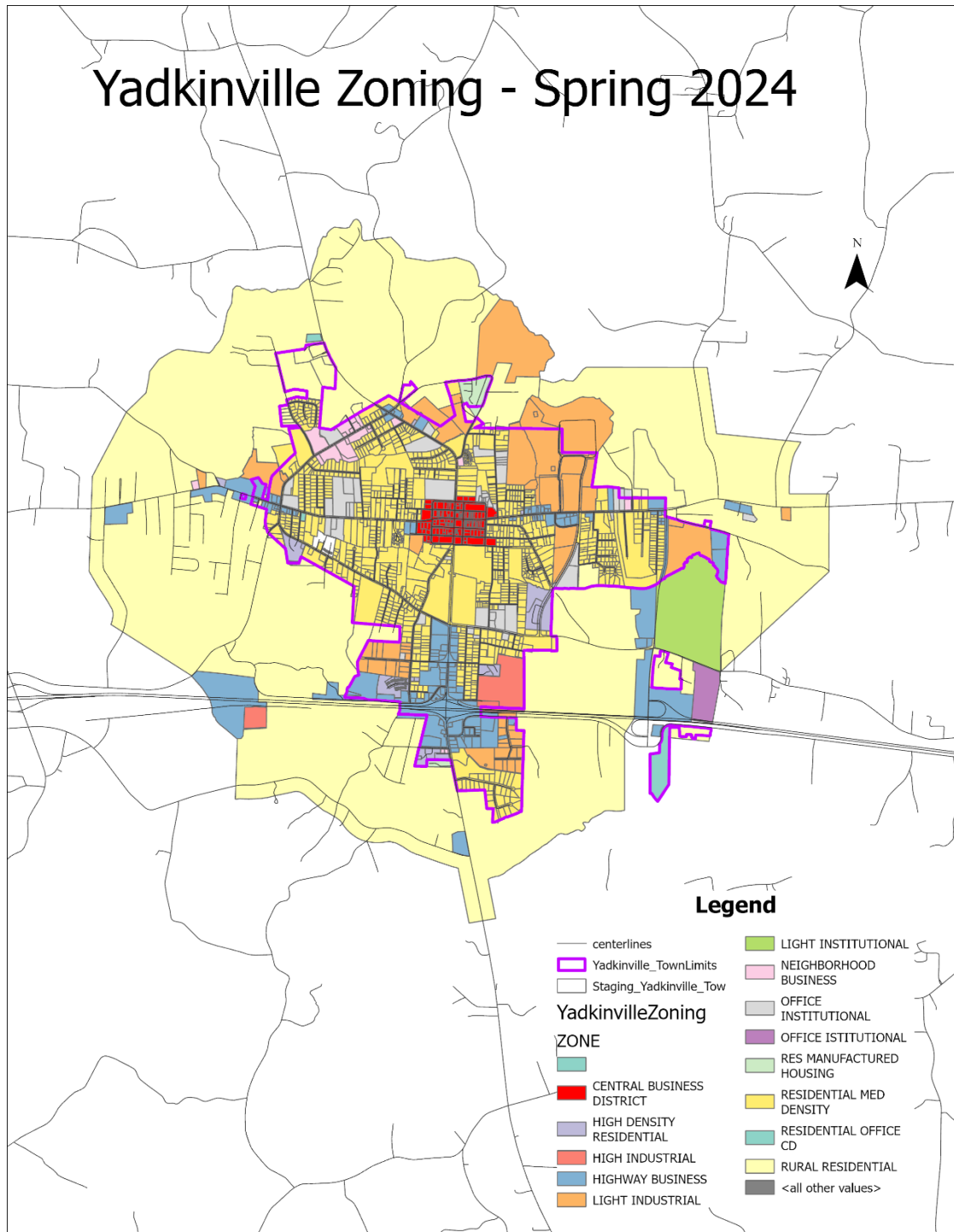
2024	Completion
223,857.8	

15. Median "Combo_FMV" (= LAND_FMV_C + BLDG_FMV_C)

2024	Completion
127,873.5	

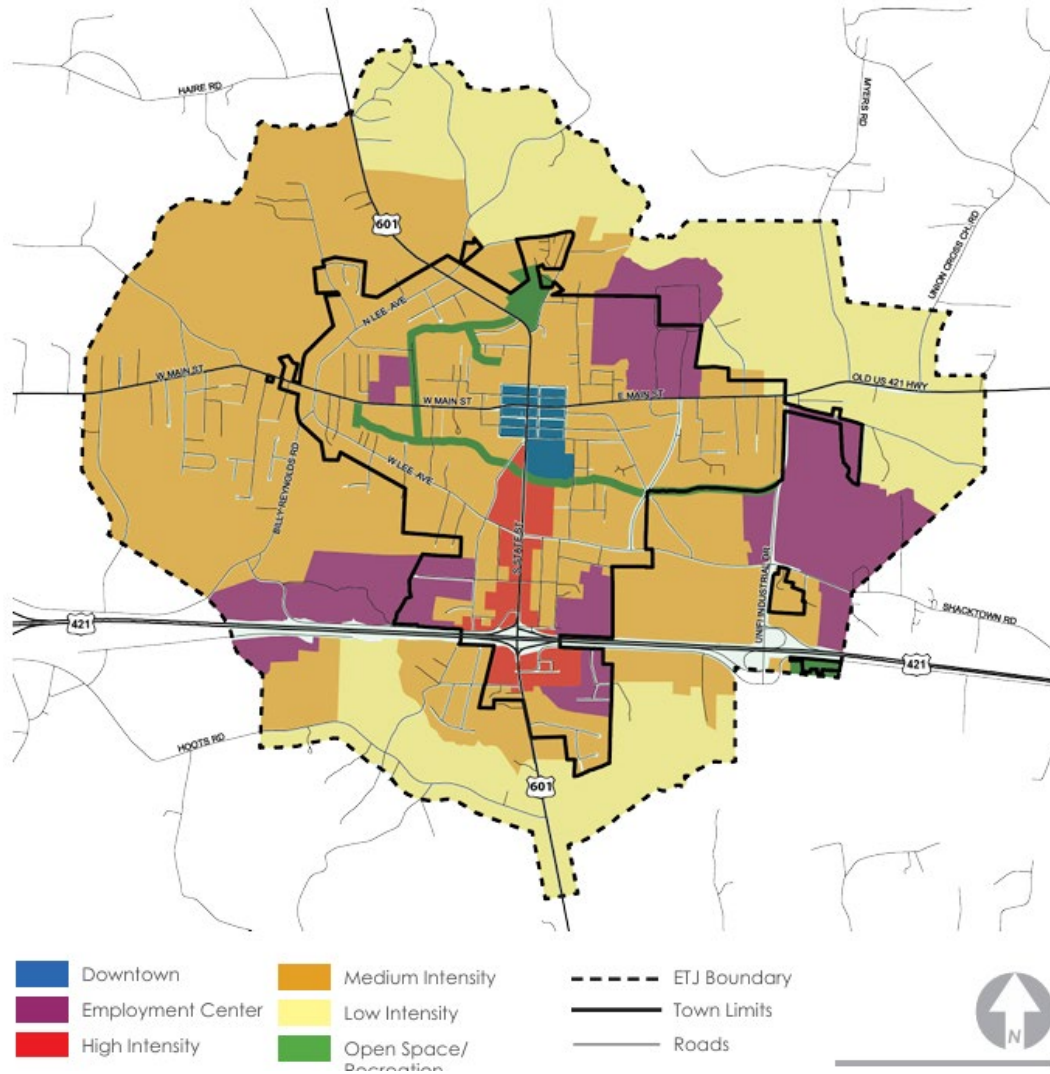
Zoning

1. Zoning Districts of Town of Yadkinville Planning Jurisdiction (Corporate Limits + ETJ):



2. Future Land Use Map of Town of Yadkinville:

▼ MAP 3.1 FUTURE LAND USE



Residences

Parcel Counts by Parcel DESCRIPTION:

DESCRIPTION	2024	Completion
“Base Residence” (Single Family)	854	
“Base Apartment”	7	
“Converted Residence”	9	
“Manufactured Home DW”	6	
“Manufactured Home SW”	1	
“Modular Home”	1	
“Nursing / Retirement Home”*	4	
“Apartment House”*	1	
“Multi Family Residence”*	5	
“Condominium / Townhome”	56	
TOTAL	944	

*Unit counts for multifamily structures/parcels is not available as of May 2024. Therefore, these totals do not reflect a gross count of dwelling units in Yadkinville.

Commercial

See Companion Technical Report for specifications of query for Parcel Counts by Parcel Description.

Total Commercial Parcel Count:

2024	Completion
204	

Business

1. Total Businesses:

2024	Completion
319	

2. Total Employed Persons:

2024	Completion
5,656	

3. Mean Employees per Business:

2024	Completion
17.7304	

4. Median Employees per Business:

2024	Completion
4	

Lodging & Occupancy Tax

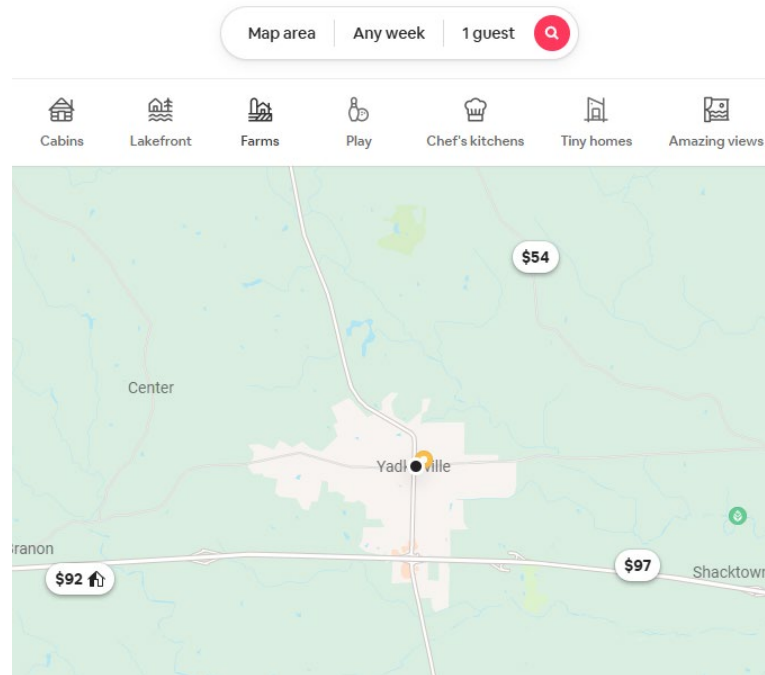
1. As of May 2024, the Occupancy Tax Rate in Yadkin County and the Town of Yadkinville was 6%.

2024	Completion
6%	

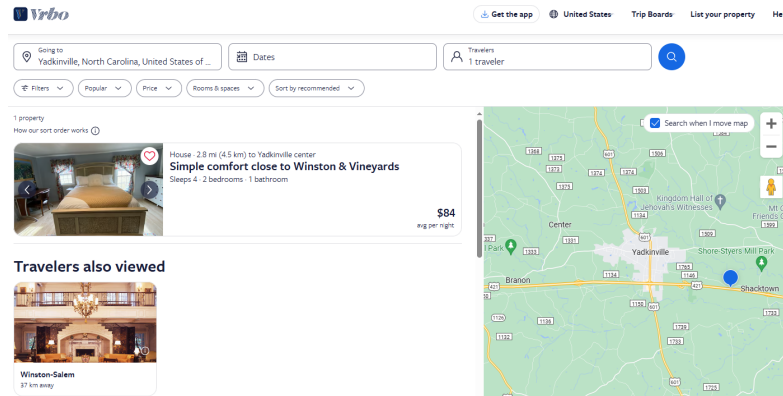
2. NC Occupancy Tax Collections Fiscal Year 2021-2022

2024	Completion
\$35,678	

3. AirBnB: As of May 2024, there do not appear to be any AirBnB rentals available in the Town of Yadkinville corporate limits.



4. VRBO: As of May 2024, there do not appear to be any VRBO rentals available in the Town of Yadkinville.



5. Other lodging:

2024	Completion
Boxwood Motel	
Days Inn by Wyndham	

Location-Based Cell Phone Data

Figure 1. Placer Boundaries for Yadkinville's Central Business District and the Project Corridor

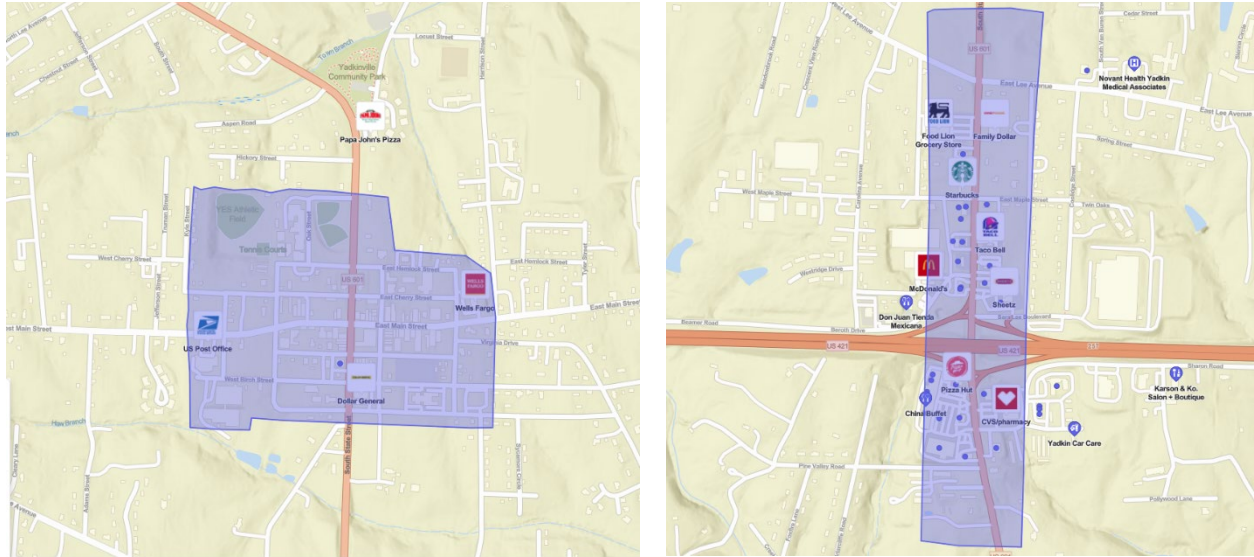
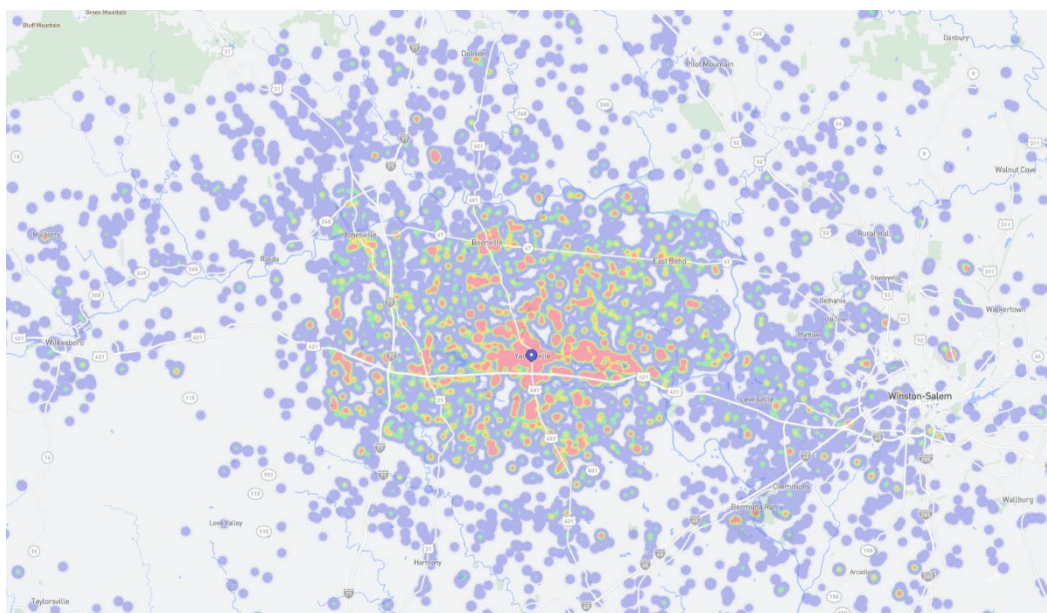


Table 1. Visits to the Yadkinville CBD and Project Area

Metric	Yadkinville CBD	Project Area
2022 Visits	624,300	2,300,000
2023 Visits	624,900	2,400,000
2024 (Jan to June)	258,900	925,000
2024 (July to Dec)	317,700	1,200,000

Figure 2. Trade Area for the Yadkinville Central Business District (Placer.Ai 2025)



Property Overview

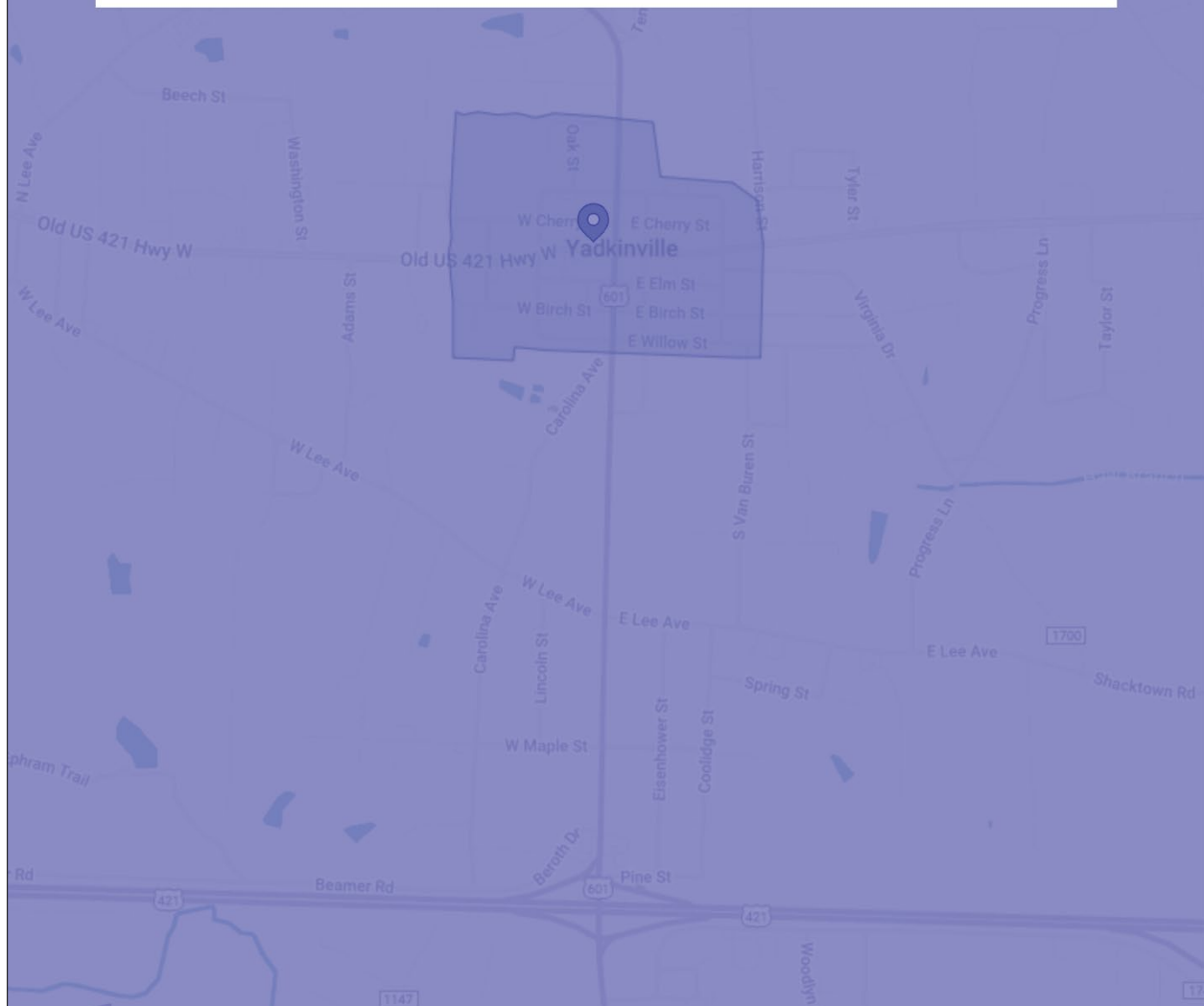
Jan 1 - Dec 31, 2024

Property:

 **Yadkinville CBD**
315 W Main St, Yadkinville, NC 27055



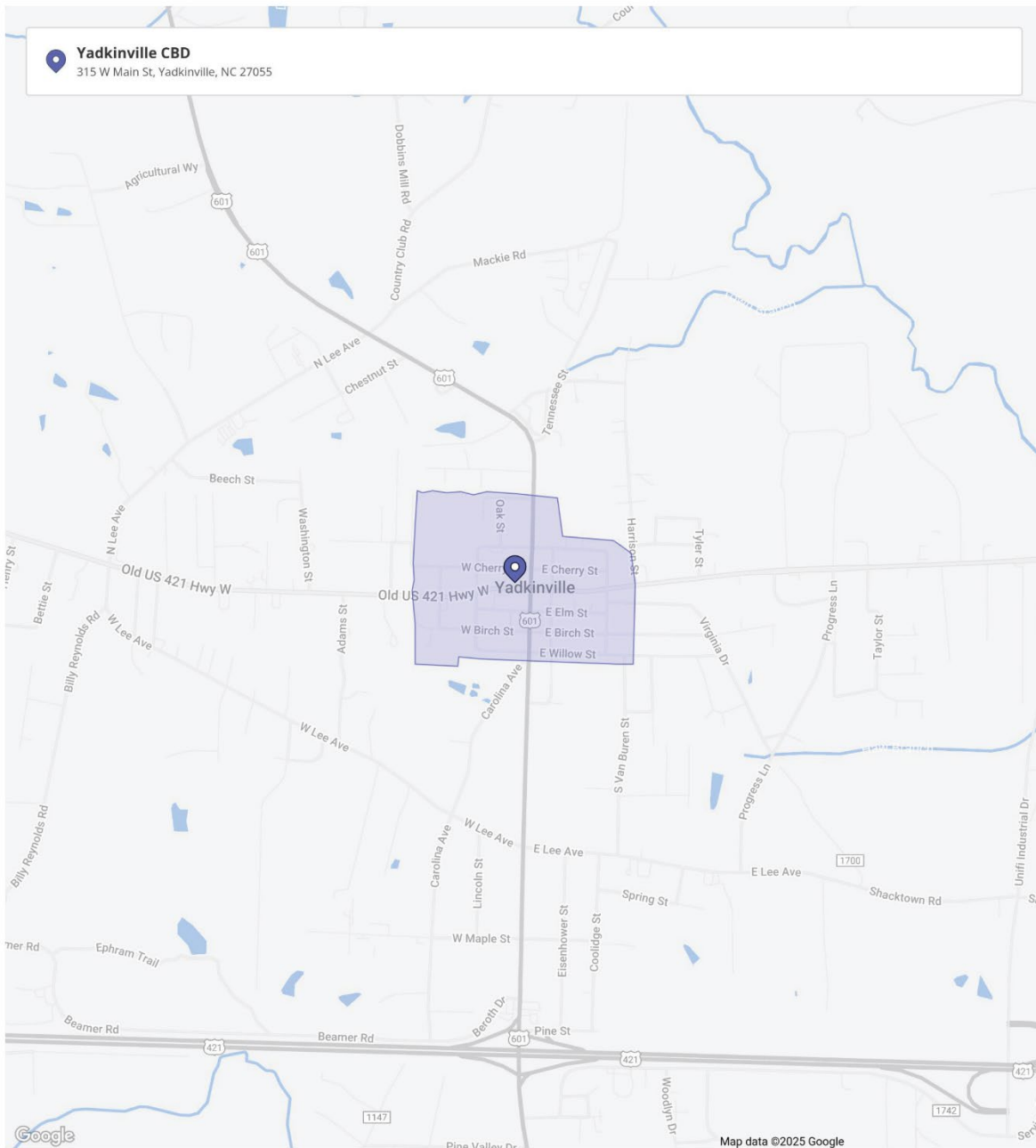
Scan to view on placer.ai platform





Property Overview

Jan 1 - Dec 31, 2024



Placer.ai 2025 Placer Labs, Inc. | More insights at placer.ai platform

2 / 12



Property Overview

Jan 1 - Dec 31, 2024



Metrics

Yadkinville CBD

315 W Main St, Yadkinville, NC 27055

Visits	622.7K	Visit Frequency	7.42
Visitors	84K		

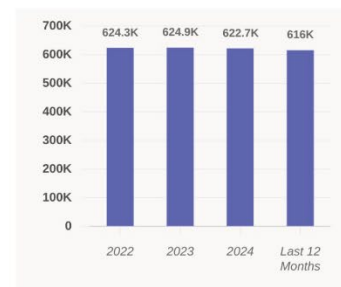
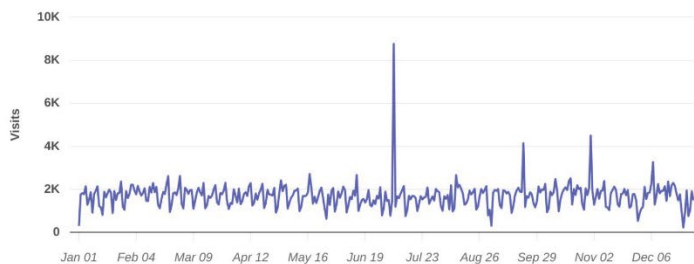
Jan 1st, 2024 - Dec 31st, 2024
Data provided by Placer Labs Inc. (www.placer.ai)



Visits Trend

Yadkinville CBD

W Main St, Yadkinville, NC



Daily | Visits | Jan 1st, 2024 - Dec 31st, 2024
Data provided by Placer Labs Inc. (www.placer.ai)







Property Overview

Jan 1 - Dec 31, 2024



Audience Overview

Summary

Property	Median Household Income	Bachelor's Degree or Higher	Median Age	Most Common Ethnicity	Persons per Household
 Yadkinville CBD W Main St, Yadkinville, NC	\$60K	28.5%	38.3	White (62.7%)	2.40
 North Carolina	\$69.9K	34.7%	38.3	White (60.6%)	2.53

Jan 1st, 2024 - Dec 31st, 2024 | Data Source: Census 2023
Data provided by Placer Labs Inc. (www.placer.ai)



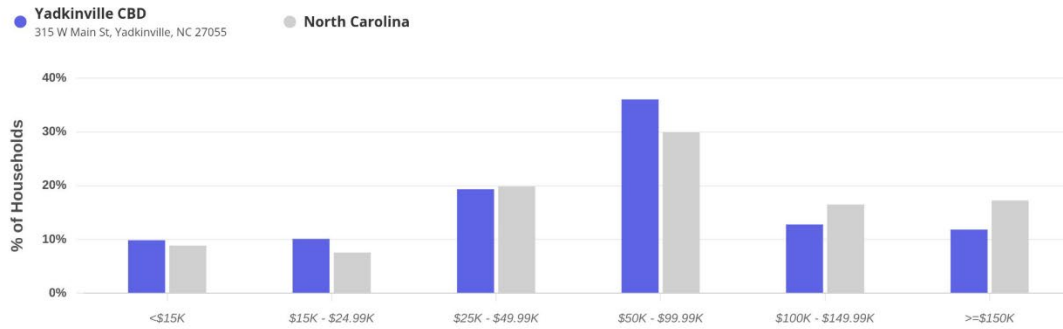


Property Overview

Jan 1 - Dec 31, 2024



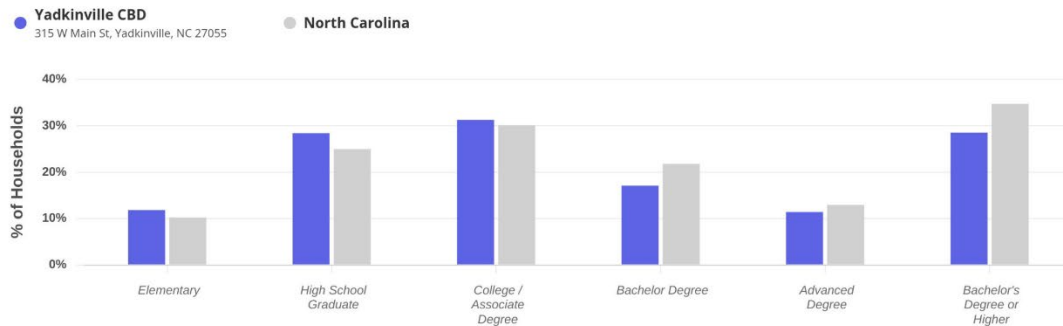
Household Income



Jan 1st, 2024 - Dec 31st, 2024 | Data Source: Census 2023
Data provided by Placer Labs Inc. (www.placer.ai)



Education



Jan 1st, 2024 - Dec 31st, 2024 | Data Source: Census 2023
Data provided by Placer Labs Inc. (www.placer.ai)



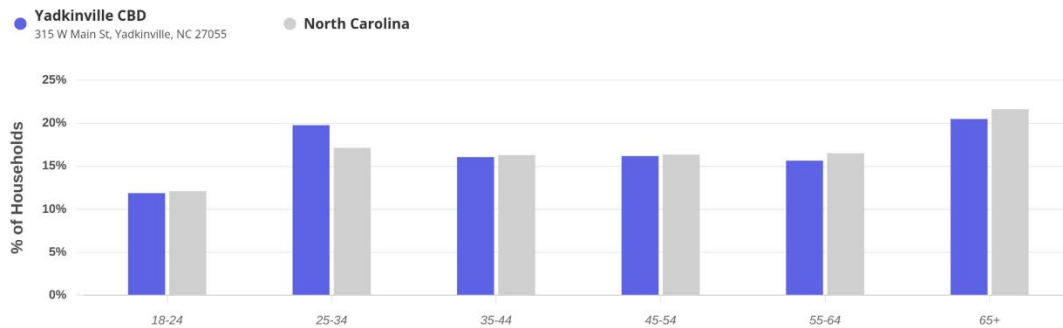


Property Overview

Jan 1 - Dec 31, 2024



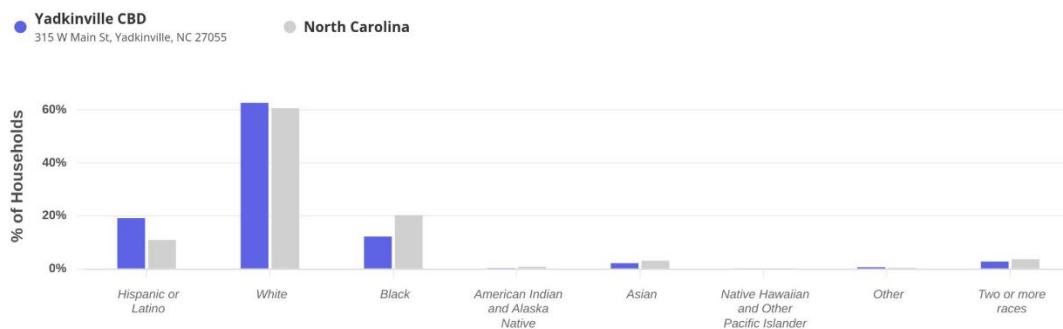
Age



Jan 1st, 2024 - Dec 31st, 2024 | Data Source: Census 2023
Data provided by Placer Labs Inc. (www.placer.ai)



Ethnicity



Jan 1st, 2024 - Dec 31st, 2024 | Data Source: Census 2023
Data provided by Placer Labs Inc. (www.placer.ai)



Placer.ai 2025 Placer Labs, Inc. | More insights at [placer.ai platform](https://www.placer.ai)

6 / 12

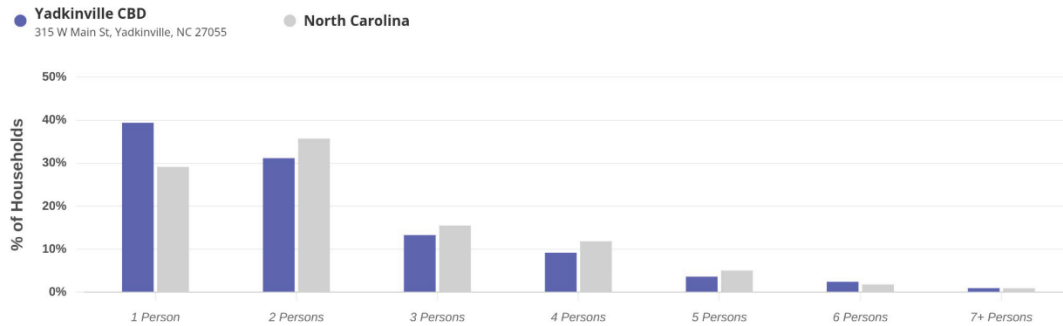


Property Overview

Jan 1 - Dec 31, 2024



Household Size



Jan 1st, 2024 - Dec 31st, 2024 | Data Source: Census 2023
Data provided by Placer Labs Inc. (www.placer.ai)



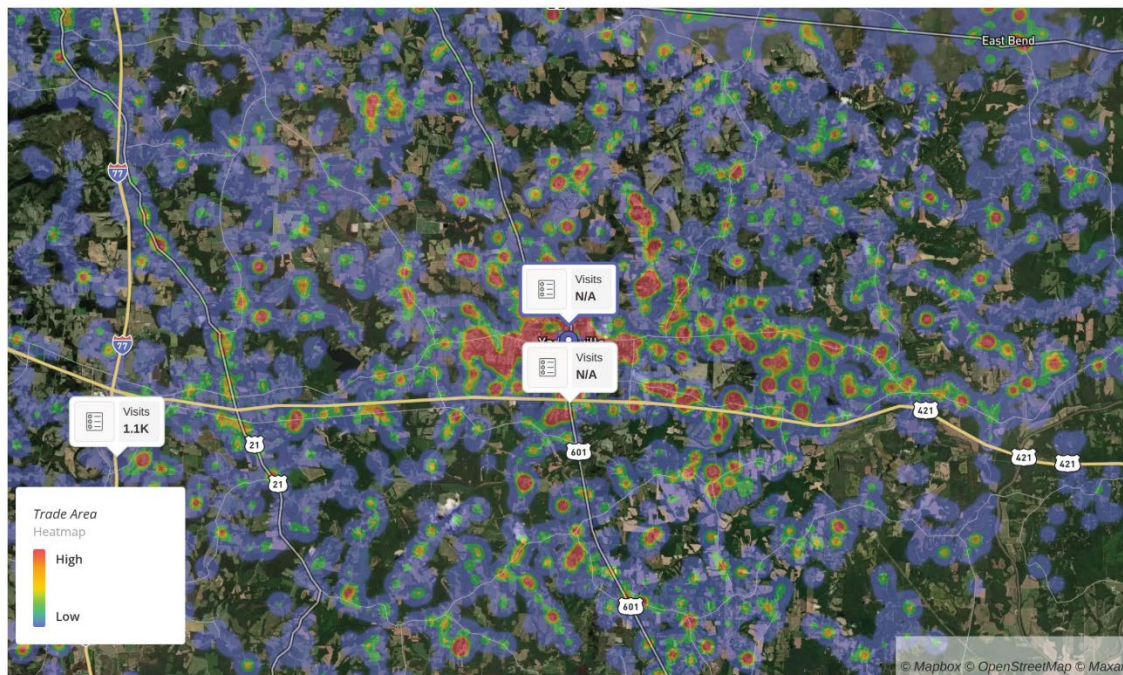


Property Overview

Jan 1 - Dec 31, 2024



Market Landscape



Home locations are obfuscated for privacy and randomly placed within a census block. They do not represent actual home addresses.

Jan 1st, 2024 - Dec 31st, 2024
Data provided by Placer Labs Inc. (www.placer.ai)





Property Overview

Jan 1 - Dec 31, 2024



Ranking Overview

Yadkinville CBD
315 W Main St, Yadkinville, NC 27055

Nationwide

--

North Carolina

--

15mi

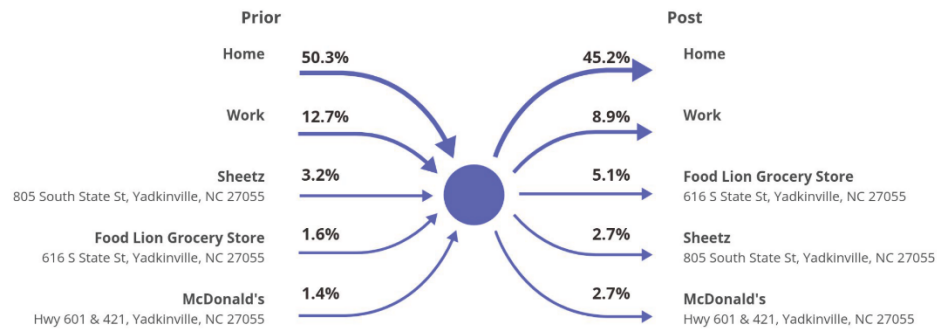
--

Category: Other | Visits | Jan 1st, 2024 - Dec 31st, 2024
Data provided by Placer Labs Inc. (www.placer.ai)



Visitor Journey

Yadkinville CBD
315 W Main St, Yadkinville, NC 27055



Show by: | Jan 1st, 2024 - Dec 31st, 2024
Data provided by Placer Labs Inc. (www.placer.ai)





Property Overview

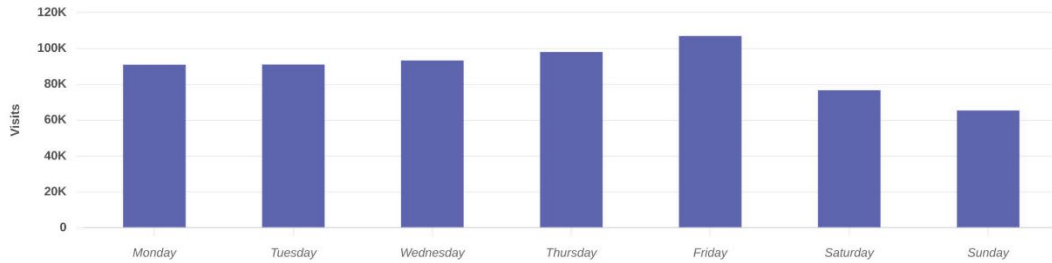
Jan 1 - Dec 31, 2024



Daily Visits

Yadkinville CBD

315 W Main St, Yadkinville, NC 27055



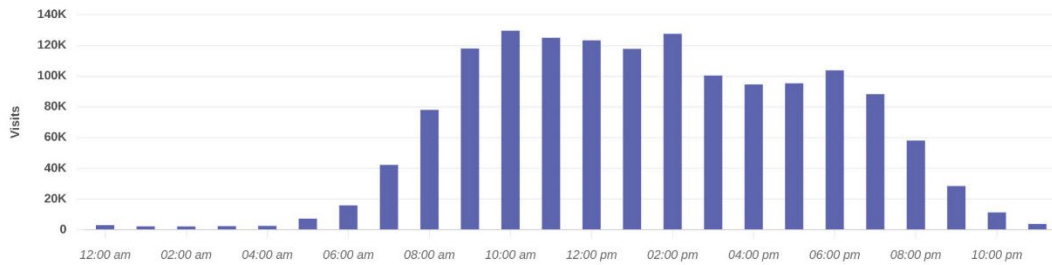
Visits | Jan 1st, 2024 - Dec 31st, 2024
Data provided by Placer Labs Inc. (www.placer.ai)



Hourly Visits

Yadkinville CBD

315 W Main St, Yadkinville, NC 27055



Visits | Jan 1st, 2024 - Dec 31st, 2024
Data provided by Placer Labs Inc. (www.placer.ai)





Property Overview

Jan 1 - Dec 31, 2024



Favorite Places

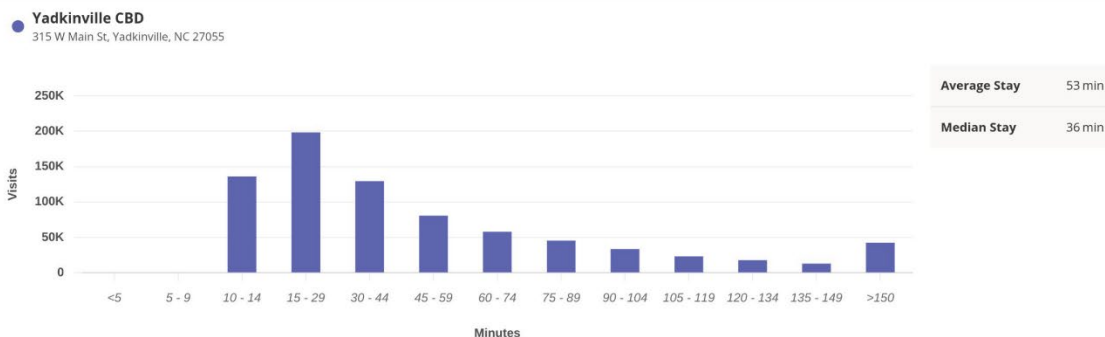
Yadkinville CBD / W Main St, Yadkinville, NC

Rank	Name	Distance	Visitors
1	Hanes Mall / 3320 Silas Creek Parkway #264, Winston-Salem, NC 27103	20.6 mi	54.6K (65%)
2	Sheetz / 805 South State St, Yadkinville, NC 27055	1 mi	47.7K (56.8%)
3	Colonial Shoppes Yadkinville / 916-932 S State Rd, Yadkinville, NC 27055	1.2 mi	45.9K (54.7%)
4	Food Lion Grocery Store / 616 S State St, Yadkinville, NC 27055	0.7 mi	42.2K (50.3%)
5	Hanes Point / 1010 Hanes Mall Blvd, Winston-Salem, NC 27103	19.5 mi	41.4K (49.2%)
6	Walmart / 548 CC Camp Rd, Elkin, NC 28621	13.7 mi	39.8K (47.3%)
7	Stratford Commons / 152 Stratford Common Ct, Winston-Salem, NC 27103	20.4 mi	38.9K (46.4%)
8	McDonald's / Hwy 601 & 421, Yadkinville, NC 27055	1 mi	38.8K (46.2%)
9	Bojangles' Famous Chicken 'n Biscuits / 624 S State St, Yadkinville, NC 27055	0.7 mi	38K (45.3%)
10	Hanes Commons Shopping Center / 1033 Hanes Mall Blvd, Winston-Salem, NC 27103	19.8 mi	37K (44%)

Category: All Categories | Min. Visits: 1 | Jan 1st, 2024 - Dec 31st, 2024
Data provided by Placer Labs Inc. (www.placer.ai)



Visit Duration



Visits | Jan 1st, 2024 - Dec 31st, 2024
Data provided by Placer Labs Inc. (www.placer.ai)



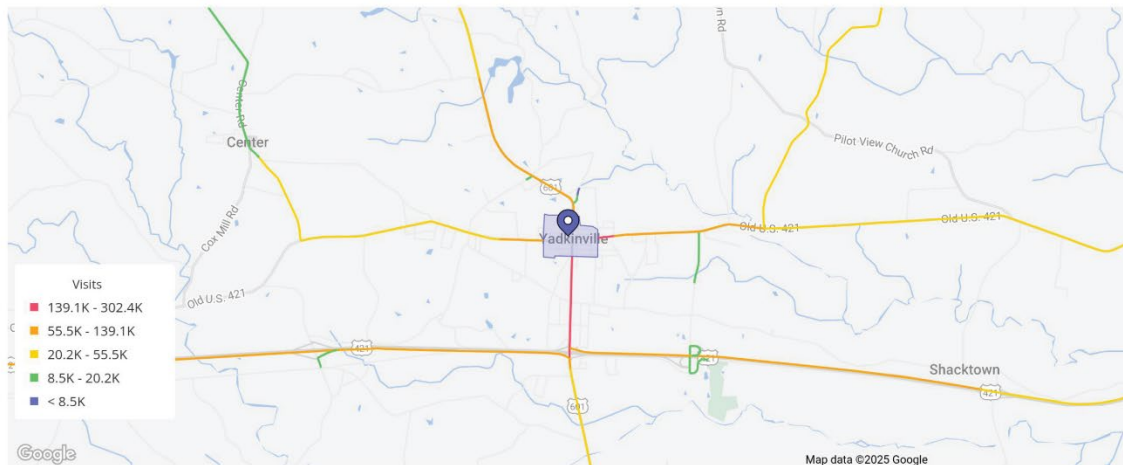


Property Overview

Jan 1 - Dec 31, 2024



Visitor Journey - Routes



To protect individual privacy, the beginning points shown for each route are approximations and do not represent actual home locations.

Journey Direction: To Property | Jan 1st, 2024 - Dec 31st, 2024
Data provided by Placer Labs Inc. (www.placer.ai)



Traffic Volume Data

The research team deployed video cameras in strategic locations to collect traffic volume data in areas of interest. The cameras were installed adjacent to the roadway where “gates” would be established to collect the vehicle count and directionality. The cameras were set to record from 6:30 am to 8:30 pm to encompass potential peak hours.



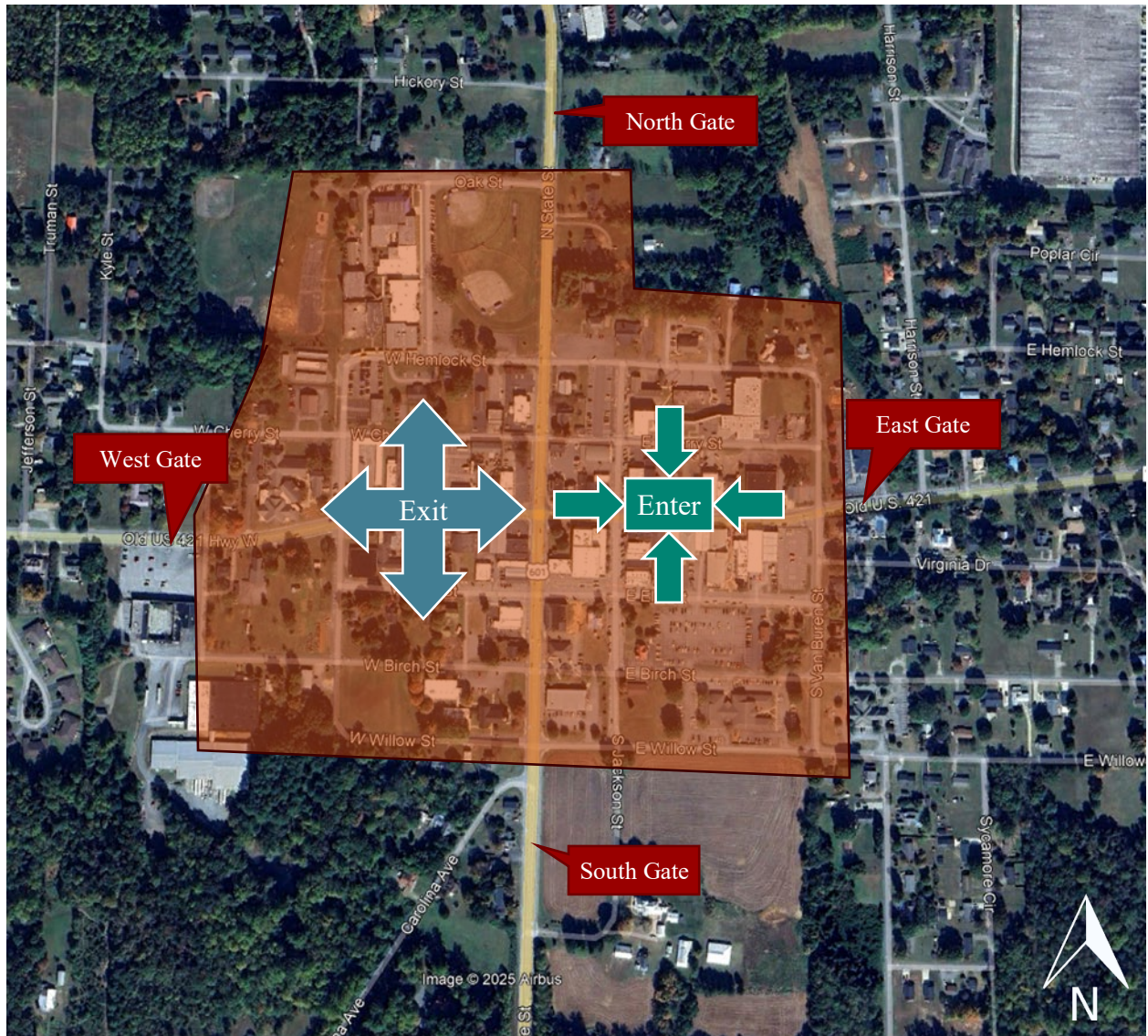
Example field install of data collection cameras

The areas of interest for the traffic counts consist of the Yadkinville downtown area and the US-421/US-601 interchange, as seen below.

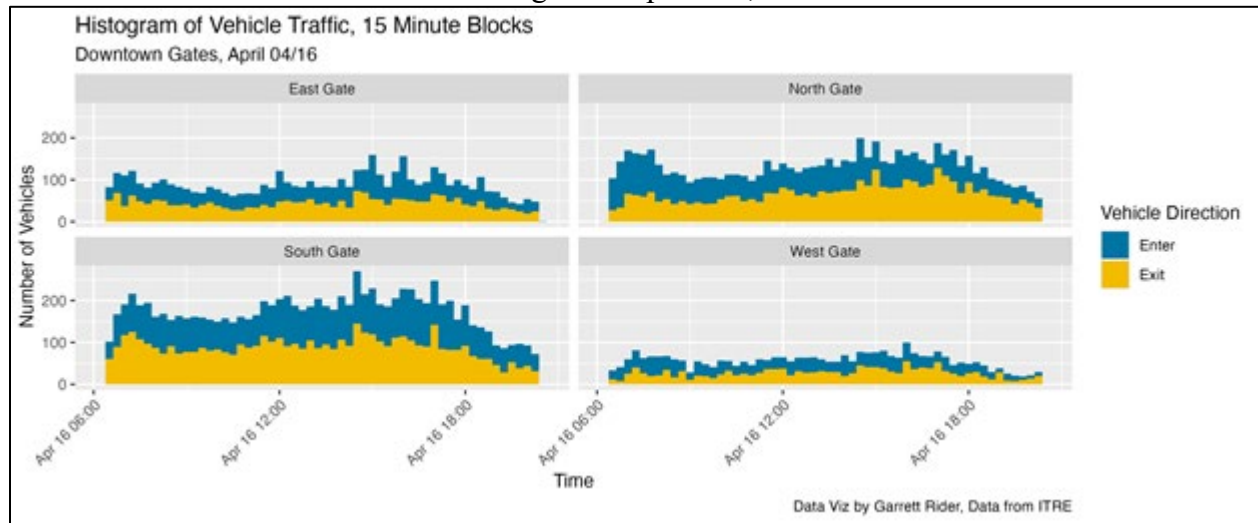


Focus areas for traffic volume counts (Image source: Google Earth)

Downtown Gate Traffic Volume Data



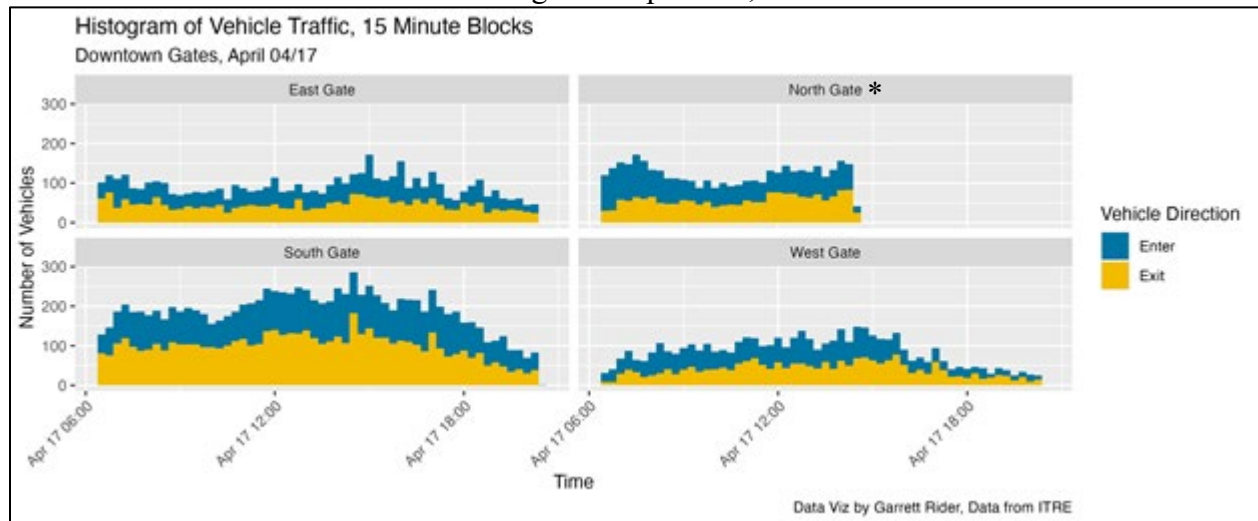
Downtown Vehicle Volume Count Histogram - April 16th, 2024



Downtown Vehicle Volume Count Totals - April 16th, 2024

Gates	Vehicles Entered	Vehicle Exited	Gate Totals
East Gate	2,551	2,456	5,007
North Gate	3,540	3,768	7,308
South Gate	4,743	4,922	9,665
West Gate	1,634	1,501	3,135
Direction Totals	12,468	12,647	25,115

Downtown Vehicle Volume Count Histogram - April 17th, 2024



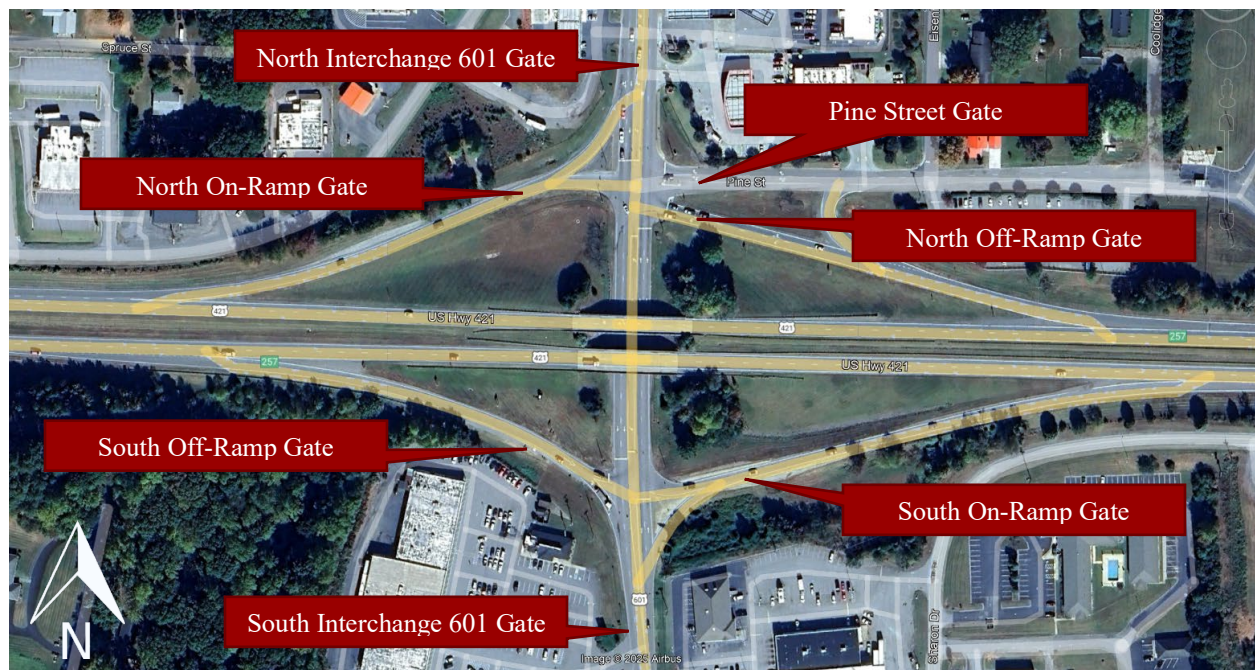
*Due to equipment malfunction, some evening data for April 17th at the North Gate is unavailable.

Downtown Vehicle Volume Count Totals - April 17th, 2024

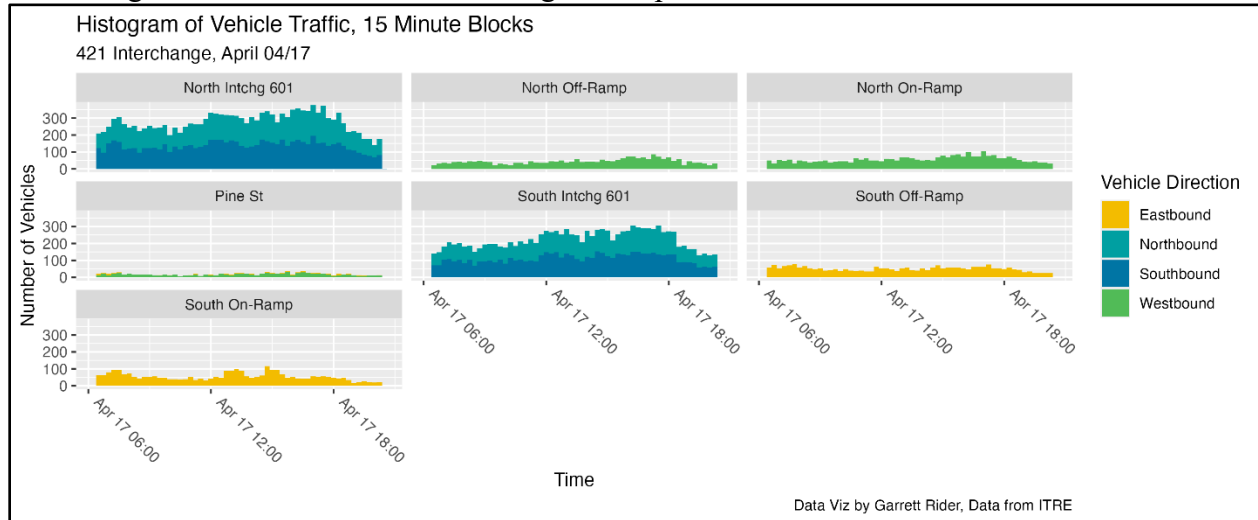
Gates	Vehicles Entered	Vehicle Exited	Gate Totals
East Gate	2,597	2,516	5,113
North Gate	2,138*	1,865*	4,003*
South Gate	4,939	5,560	10,499
West Gate	2,502	2,219	4,721
Direction Totals	12,176	12,160	24,336

*Due to equipment malfunction, some evening data for April 17th at the North Gate is unavailable.

Interchange Gate Traffic Volume Data



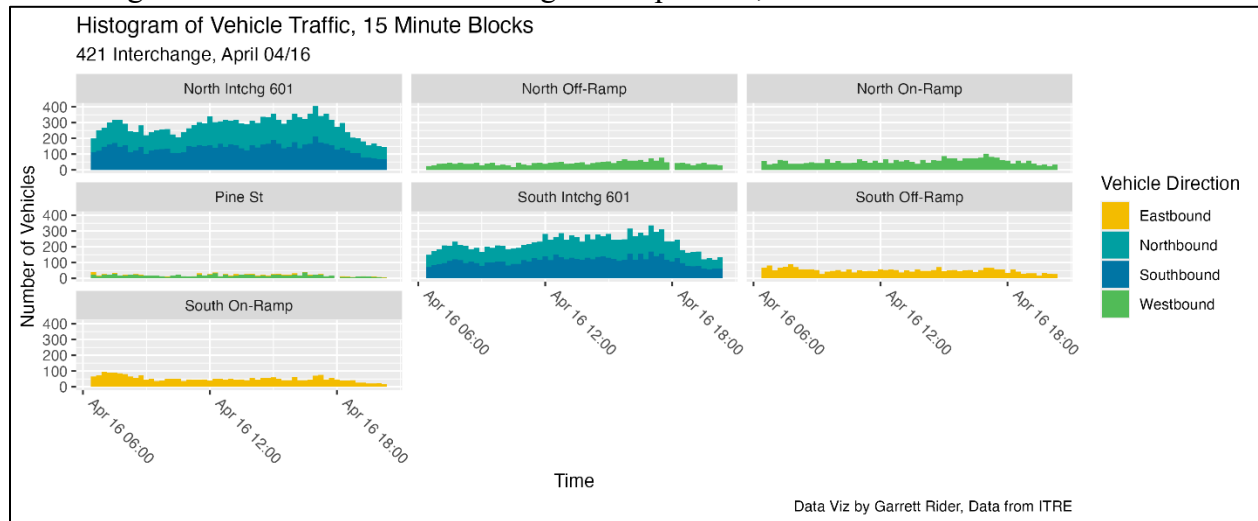
Interchange Vehicle Volume Count Histogram - April 16th, 2024



Interchange Vehicle Volume Count Totals - April 16th, 2024

Side	Gates	Eastbound	Northbound	Southbound	Westbound	Gate Totals
North	N. Intchg. 601	-	7,920	7,700	-	15,620
	N. Off-Ramp	-	-	-	2,391	2,391
	N. On-Ramp	-	-	-	3,062	3,062
	Pine St	178	-	-	975	1,153
South	S. Intchg. 601	-	6,330	6,202	-	12,532
	S. Off-Ramp	2,819	-	-	-	2,819
	S. On-Ramp	2,839	-	-	-	2,839
Direction Totals		5,836	14,250	13,902	6,428	40,416

Interchange Vehicle Volume Count Histogram - April 17th, 2024

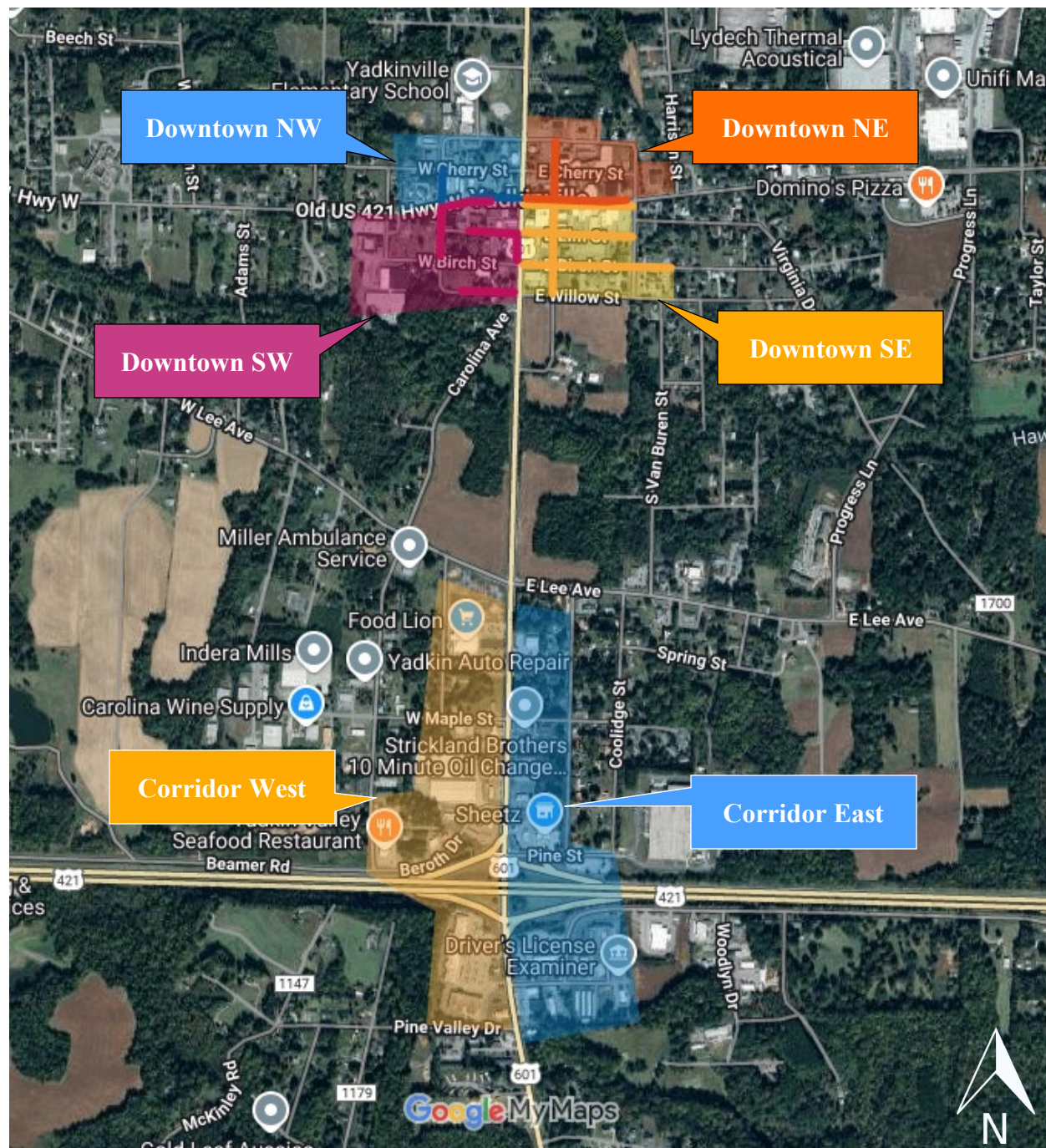


Interchange Vehicle Volume Count Totals - April 17th, 2024

Side	Gates	Eastbound	Northbound	Southbound	Westbound	Gate Totals
North	N. Intchg. 601	-	7,861	7,616	-	15,477
	N. Off-Ramp	-	-	-	2,464	2,464
	N. On-Ramp	-	-	-	3,150	3,150
	Pine St	158	-	-	923	1,081
South	S. Intchg. 601	-	6,305	6,164	-	12,469
	S. Off-Ramp	2,811	-	-	-	2,811
	S. On-Ramp	3,040	-	-	-	3,040
Direction Totals		6,009	14,166	13,780	6,537	40,492

Parking Data

A parking study was conducted including about 85 lots and 13 segments of street parking which are grouped into six areas: two corridor sides (west & east) and four downtown quadrants (southeast [SE], northeast [NE], northwest [NW] & southwest [SW]), as shown below. The study consisted of AM and PM periods.



Parking study lot areas areas, street parking segments represented as bold lines within areas

Parking Volume Counts - April 5th, 2024

Time Period	Category	Downtown Quadrant				Corridor Side		<u>Totals</u>
		SE	NE	NW	SW	West	East	
AM	Lots	176	113	46	56	175	206	772
	On-street	88	29	5	17	0	0	139
	Overall	264	142	51	73	175	206	911
PM	Lots	154	82	40	59	269	231	835
	On-street	55	21	2	17	0	0	95
	Overall	209	103	42	76	269	231	930

Parking Volume Counts - April 6th, 2024

Time Period	Category	Downtown Quadrant				Corridor Side		<u>Totals</u>
		SE	NE	NW	SW	West	East	
AM	Lots	51	42	33	24	162	134	446
	On-street	13	11	4	12	0	0	40
	Overall	64	53	37	36	162	134	486
PM	Lots	63	33	32	24	258	172	582
	On-street	23	3	2	5	0	0	33
	Overall	86	36	34	29	258	172	615

Parking Volume Counts - April 16th, 2024

Time Period	Category	Downtown Quadrant				Corridor Side		<u>Totals</u>
		SE	NE	NW	SW	West	East	
AM	Lots	173	116	98	61	181	196	825
	On-street	63	23	5	19	0	0	110
	Overall	236	139	103	80	181	196	935
PM	Lots	171	83	53	55	217	202	781
	On-street	47	19	3	16	0	0	85
	Overall	218	102	56	71	217	202	866

Parking Volume Counts - April 17th, 2024

Time Period	Category	Downtown Quadrant				Corridor Side		<u>Totals</u>
		SE	NE	NW	SW	West	East	
AM	Lots	176	103	97	70	176	187	809
	On-street	72	23	6	19	0	0	120
	Overall	248	126	103	89	176	187	929
PM	Lots	152	98	51	53	227	212	793
	On-street	49	31	3	20	0	0	103
	Overall	201	129	54	73	227	212	896



Appendices

Appendix A: NCDOT Turning Movement Count Number 17-14154 [US601 at US421 – 11/1/2027]

Intersection Geometrics and Observations

Count number: 17-14154
County: Yadkin
City: Yadkinville
Division: 11

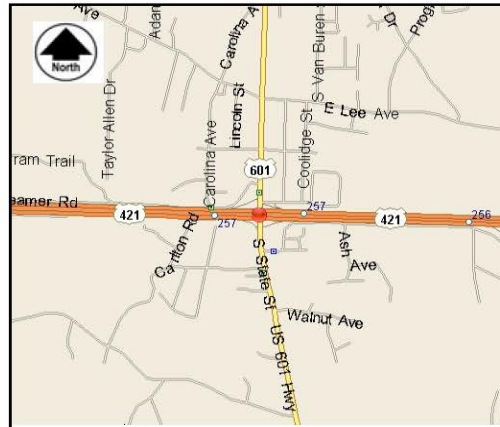
Intersection: US 421
at US 601 (State Street)

13-Hour Count Volumes: 31,327

Date: November 1, 2017
Time: 6am to 7pm

Comments:

1. Counted By: David Bailey
2. Data Processor: Shawn Nichols
3. Pedestrian Type Observed: No Disabled
4. Signalized intersection left turn movements:
 - Southbound: Protected
 - Westbound: Protected
 - Northbound: Protected
 - Eastbound: Protected
5. Traffic Signal Inventory No: N/A
6. Collection Type: Manual via Video
7. Nearest Signalize Intersection:
 - Southbound: > 300 Feet
 - Westbound: > 300 Feet
 - Northbound: > 300 Feet
 - Eastbound: > 300 Feet
8. Nearest Roadway Stop Sign:
 - Southbound: > 300 Feet
 - Westbound: > 300 Feet
 - Northbound: > 300 Feet
 - Eastbound: > 300 Feet
9. Weather Observations:
 - Max Temperature: 71 degrees
 - Min Temperature: 44 degrees
 - Precipitation: 0.00 inches
 - Average Sky Cover: 0.6
 - Weather Conditions: No Significant Weather Was Observed
10. Data Collection equipment was calibrated per manufacturers instructions and operating properly when used/installed
11. No Railroad Crossing on any approach within 200 feet of the intersection



Vicinity Map



Intersection Sketch



The Traffic Group, Inc. Suite H 9900 Franklin Square Drive Baltimore Maryland 21236 410.931.6600 fax: 410.931.6601
1.800.583.8411 www.trafficgroup.com



Intersection: US 421
at US 601 (State Street)
Count Number: 17-14154
County: Yadkin
City: Yadkinville
Division: 11



Looking Southbound From North Leg



Looking Northbound From North Leg

The Traffic Group, Inc. Suite H 9900 Franklin Square Drive Baltimore Maryland 21236 410.931.6600 fax: 410.931.6601
1.800.583.8411 www.trafficgroup.com



Intersection: US 421
at US 601 (State Street)
Count Number: 17-14154
County: Yadkin
City: Yadkinville
Division: 11



Looking Northbound From South Leg



Looking Southbound From South Leg

The Traffic Group, Inc. Suite H 9900 Franklin Square Drive Baltimore Maryland 21236 410.931.6600 fax: 410.931.6601
1.800.583.8411 www.trafficgroup.com



Intersection: US 421
at US 601 (State Street)
Count Number: 17-14154
County: Yadkin
City: Yadkinville
Division: 11



Looking Westbound From East Leg



Looking Eastbound From East Leg

The Traffic Group, Inc. Suite H 9900 Franklin Square Drive Baltimore Maryland 21236 410.931.6600 fax: 410.931.6601
1.800.583.8411 www.trafficgroup.com



Intersection: US 421
at US 601 (State Street)
Count Number: 17-14154
County: Yadkin
City: Yadkinville
Division: 11



Looking Eastbound From West Leg



Looking Westbound From West Leg

The Traffic Group, Inc. Suite H 9900 Franklin Square Drive Baltimore Maryland 21236 410.931.6600 fax: 410.931.6601
1.800.583.8411 www.trafficgroup.com



Intersection: US 421
at US 601 (State Street)
Count Number: 17-14154
County: Yadkin
City: Yadkinville
Division: 11



Collection Device

The Traffic Group, Inc. Suite H 9900 Franklin Square Drive Baltimore Maryland 21236 410.931.6600 fax: 410.931.6601
1.800.583.8411 www.trafficgroup.com

The Traffic Group, Inc.

(800) 583-8411

www.trafficgroup.com

Merging Innovation and Excellence

Interchange of US 421
and US 601 (State Street)
Yadkin County, North Carolina
Count Number 17-14154

File Name : 17-14154
Site Code : 17-14154
Start Date : 11/1/2017
Page No : 1

Groups Printed- Class 1 to 3 - Class 4 to 7 - Class 8 to 10 - Class 11 to 13																					
	US 601 (State Street) Southbound					US 421 Westbound					US 601 (State Street) Northbound					US 421 Eastbound					
Start Time	Left	Thru	Right	Peds	App. Total	Left	Thru	Right	Peds	App. Total	Left	Thru	Right	Peds	App. Total	Left	Thru	Right	Peds	App. Total	Int. Total
06:00 AM	50	39	7	0	96	3	42	4	0	49	10	23	14	0	47	18	114	17	0	149	341
06:15 AM	37	38	20	0	95	3	56	13	0	72	5	38	18	0	61	32	134	20	0	186	414
06:30 AM	50	47	12	0	109	3	63	13	0	79	10	44	20	0	74	40	161	26	0	227	489
06:45 AM	45	38	11	0	94	2	82	13	0	97	10	54	21	0	85	41	157	28	0	226	502
Total	182	162	50	0	394	11	243	43	0	297	35	159	73	0	267	131	566	91	0	788	1746
07:00 AM	55	50	25	0	130	6	85	18	0	109	8	36	29	0	73	26	181	21	0	228	540
07:15 AM	71	54	35	0	160	9	105	32	0	146	10	56	37	0	103	24	181	35	0	240	649
07:30 AM	63	63	22	0	148	16	147	29	0	192	17	62	27	0	106	41	168	36	0	245	691
07:45 AM	64	62	19	0	145	17	135	30	0	182	13	87	23	0	123	57	189	41	0	287	737
Total	253	229	101	0	583	48	472	109	0	629	48	241	116	0	405	148	719	133	0	1000	2617
08:00 AM	59	84	26	0	169	18	103	28	0	149	16	93	20	0	129	37	138	27	0	202	649
08:15 AM	48	82	23	0	153	7	87	24	0	118	22	75	15	0	112	29	112	20	0	161	544
08:30 AM	41	63	24	0	128	9	83	24	0	116	10	71	12	0	93	27	117	22	0	166	503
08:45 AM	38	54	21	0	113	7	93	21	0	121	7	54	18	0	79	28	107	16	0	151	464
Total	186	283	94	0	563	41	366	97	0	504	55	293	65	0	413	121	474	85	0	680	2160
09:00 AM	35	67	13	0	115	3	89	26	0	118	9	50	8	0	67	23	93	17	0	133	433
09:15 AM	37	65	29	0	131	7	111	29	0	147	12	72	15	0	99	18	124	26	0	168	545
09:30 AM	33	66	35	0	134	13	77	22	0	112	17	58	14	0	89	24	124	19	0	167	502
09:45 AM	42	76	27	0	145	10	87	18	0	115	16	81	13	0	110	26	110	16	0	152	522
Total	147	274	104	0	525	33	364	95	0	492	54	261	50	0	365	91	451	78	0	620	2002
10:00 AM	35	87	33	0	155	9	106	21	0	136	14	72	23	0	109	16	127	21	0	164	564
10:15 AM	38	54	25	0	117	4	103	22	0	129	18	63	14	0	95	24	116	25	0	165	506
10:30 AM	28	57	28	0	113	11	98	26	0	135	26	64	19	0	109	25	98	20	0	143	500
10:45 AM	41	67	33	0	141	12	86	24	0	122	12	73	11	0	96	17	115	22	0	154	513
Total	142	265	119	0	526	36	393	93	0	522	70	272	67	0	409	82	456	88	0	626	2083
11:00 AM	28	71	23	0	122	7	94	20	0	121	14	69	9	0	92	30	116	13	0	159	494
11:15 AM	38	63	31	0	132	8	95	21	0	124	13	60	10	0	83	17	104	15	0	136	475
11:30 AM	30	101	39	0	170	17	94	33	0	144	15	111	14	0	140	22	91	25	0	138	592
11:45 AM	36	104	27	0	167	14	94	33	0	141	24	104	11	0	139	30	97	19	0	146	593
Total	132	339	120	0	591	46	377	107	0	530	66	344	44	0	454	99	408	72	0	579	2154
12:00 PM	25	89	25	0	139	13	105	34	0	152	15	106	13	0	134	23	92	20	0	135	560
12:15 PM	30	100	35	0	165	15	89	29	0	133	25	99	14	0	138	24	96	21	0	141	577
12:30 PM	23	109	28	0	160	6	104	34	0	144	24	88	17	0	129	25	126	23	0	174	607
12:45 PM	29	108	33	0	170	14	114	35	0	163	22	125	25	0	172	33	101	23	0	157	662
Total	107	406	121	0	634	48	412	132	0	592	86	418	69	0	573	105	415	87	0	607	2406
01:00 PM	45	109	39	0	193	14	103	26	0	143	17	99	19	0	135	19	88	25	0	132	603
01:15 PM	40	83	32	0	155	11	115	37	0	163	15	94	16	0	125	33	110	15	0	158	601
01:30 PM	46	101	28	0	175	11	107	18	0	136	14	84	15	0	113	27	103	24	0	154	578
01:45 PM	27	79	23	0	129	19	121	25	0	165	17	97	15	0	129	28	104	20	0	152	575
Total	158	372	122	0	652	55	446	106	0	607	63	374	65	0	502	107	405	84	0	596	2357
02:00 PM	45	81	22	0	148	14	98	29	0	141	16	110	18	0	144	27	106	14	0	147	580
02:15 PM	41	109	35	0	185	9	122	27	0	158	13	112	17	0	142	28	117	24	0	169	654
02:30 PM	39	99	35	0	173	19	91	24	0	134	25	86	19	0	130	26	114	18	0	158	595
02:45 PM	29	91	22	0	142	16	116	28	0	160	25	90	21	0	136	29	122	20	0	171	609
Total	154	380	114	0	648	58	427	108	0	593	79	398	75	0	552	110	459	76	0	645	2438
03:00 PM	29	107	40	0	176	21	137	34	0	192	21	84	18	0	123	36	94	25	0	155	646

The Traffic Group, Inc.

(800) 583-8411

www.trafficgroup.com

Merging Innovation and Excellence

Interchange of US 421
and US 601 (State Street)
Yadkin County, North Carolina
Count Number 17-14154

File Name : 17-14154
Site Code : 17-14154
Start Date : 11/1/2017
Page No : 2

Groups Printed- Class 1 to 3 - Class 4 to 7 - Class 8 to 10 - Class 11 to 13

Start Time	US 601 (State Street) Southbound					US 421 Westbound					US 601 (State Street) Northbound					US 421 Eastbound					Int. Total
	Left	Thru	Right	Peds	App. Total	Left	Thru	Right	Peds	App. Total	Left	Thru	Right	Peds	App. Total	Left	Thru	Right	Peds	App. Total	
03:15 PM	30	86	36	0	152	16	133	37	0	186	31	101	13	0	145	27	121	26	0	174	657
03:30 PM	34	114	51	0	199	30	141	47	0	218	26	106	7	0	139	39	108	27	0	174	730
03:45 PM	43	105	33	0	181	20	165	41	0	226	25	96	13	0	134	31	98	21	0	150	691
Total	136	412	160	0	708	87	576	159	0	822	103	387	51	0	541	133	421	99	0	653	2724
04:00 PM	44	92	42	0	178	29	184	35	0	248	29	102	18	0	149	29	96	19	0	144	719
04:15 PM	35	120	37	0	192	29	210	42	0	281	24	108	13	0	145	19	119	30	0	168	786
04:30 PM	35	106	37	0	178	21	143	37	0	201	34	107	21	0	162	30	126	29	0	185	726
04:45 PM	33	106	31	0	170	18	170	39	0	227	21	113	19	0	153	28	114	26	0	168	718
Total	147	424	147	0	718	97	707	153	0	957	108	430	71	0	609	106	455	104	0	665	2949
05:00 PM	30	118	64	0	212	20	199	50	0	269	42	109	21	0	172	23	129	26	0	178	831
05:15 PM	44	100	38	0	182	30	184	49	0	263	27	90	17	0	134	22	147	28	0	197	776
05:30 PM	38	103	29	0	170	23	199	56	0	278	36	126	16	0	178	28	174	24	0	226	852
05:45 PM	32	97	46	0	175	24	166	51	0	241	32	94	20	0	146	38	145	33	0	216	778
Total	144	418	177	0	739	97	748	206	0	1051	137	419	74	0	630	111	595	111	0	817	3237
06:00 PM	32	94	39	0	165	30	154	51	0	235	23	90	11	0	124	28	158	24	0	210	734
06:15 PM	31	80	33	0	144	18	135	35	0	188	22	106	9	0	137	19	103	17	0	139	608
06:30 PM	20	88	33	0	141	19	125	40	0	184	17	107	18	0	142	22	105	24	0	151	618
06:45 PM	26	69	23	0	118	12	79	26	0	117	19	90	16	0	125	18	95	21	0	134	494
Total	109	331	128	0	568	79	493	152	0	724	81	393	54	0	528	87	461	86	0	634	2454
Grand Total	1997	4295	1557	0	7849	736	6024	1580	0	8320	985	4389	874	0	6248	1431	6285	1194	0	8910	31327
Approch %	25.4	54.7	19.8	0		8.8	72.4	18.8	0		15.8	70.2	14	0		16.1	70.5	13.4	0		
Total %	6.4	13.7	5	0	25.1	2.3	19.2	5	0	26.6	3.1	14	2.8	0	19.9	4.6	20.1	3.8	0	28.4	
Class 1 to 3	1913	4193	1457	0	7563	698	5508	1500	0	7706	888	4270	838	0	5996	1353	5734	1109	0	8196	29461
% Class 1 to 3	95.8	97.6	93.6	0	96.4	94.8	91.4	96.2	0	92.6	90.2	97.3	95.9	0	96	94.5	91.2	92.9	0	92	94
Class 4 to 7	41	72	27	0	140	27	158	22	0	207	35	82	28	0	145	30	144	28	0	202	694
% Class 4 to 7	2.1	1.7	1.7	0	1.8	3.7	2.6	1.4	0	2.5	3.6	1.9	3.2	0	2.3	2.1	2.3	2.3	0	2.3	2.2
Class 8 to 10	43	30	73	0	146	11	358	38	0	407	62	37	8	0	107	48	407	57	0	512	1172
% Class 8 to 10	2.2	0.7	4.7	0	1.9	1.5	5.9	2.4	0	4.9	6.3	0.8	0.9	0	1.7	3.4	6.5	4.8	0	5.7	3.7
Class 11 to 13	0	0	0	0	0	0	0	0	0	0	0	0	0	0	0	0	0	0	0	0	0
% Class 11 to 13	0	0	0	0	0	0	0	0	0	0	0	0	0	0	0	0	0	0	0	0	0

The Traffic Group, Inc.

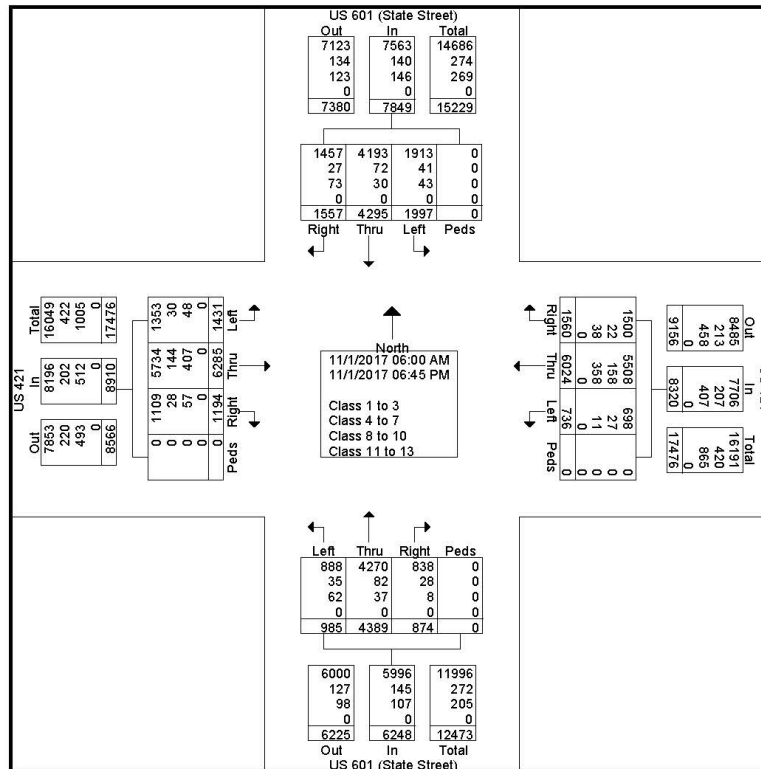
(800) 583-8411

www.trafficgroup.com

Merging Innovation and Excellence

Interchange of US 421
and US 601 (State Street)
Yadkin County, North Carolina
Count Number 17-14154

File Name : 17-14154
Site Code : 17-14154
Start Date : 11/1/2017
Page No : 3



The Traffic Group, Inc.

(800) 583-8411

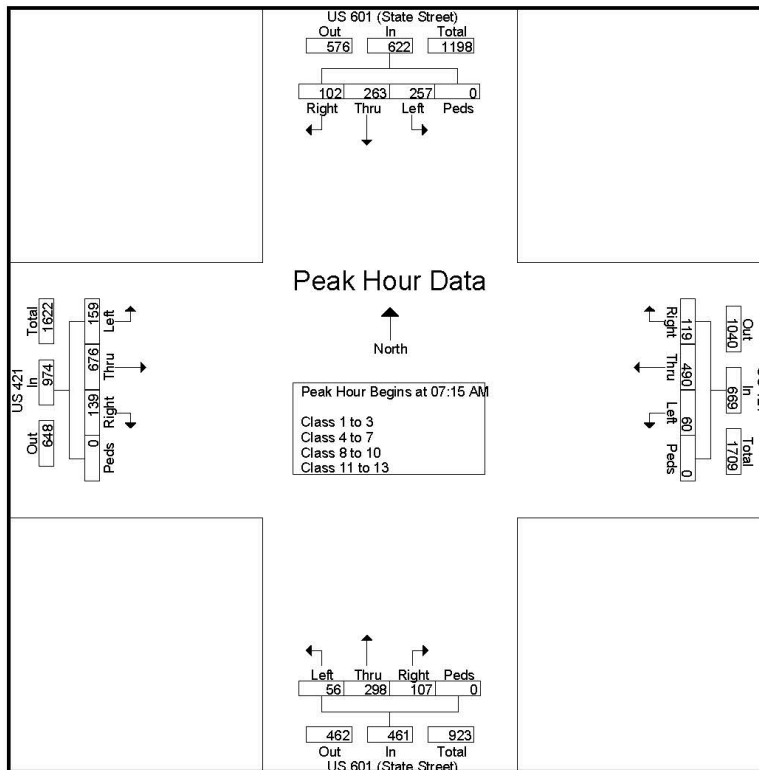
www.trafficgroup.com

Merging Innovation and Excellence

Interchange of US 421
and US 601 (State Street)
Yadkin County, North Carolina
Count Number 17-14154

File Name : 17-14154
Site Code : 17-14154
Start Date : 11/1/2017
Page No : 4

	US 601 (State Street) Southbound					US 421 Westbound					US 601 (State Street) Northbound					US 421 Eastbound					
Start Time	Left	Thru	Right	Peds	App. Total	Left	Thru	Right	Peds	App. Total	Left	Thru	Right	Peds	App. Total	Left	Thru	Right	Peds	App. Total	Int. Total
Peak Hour Analysis From 06:00 AM to 09:45 AM - Peak 1 of 1																					
Peak Hour for Entire Intersection Begins at 07:15 AM																					
07:15 AM	71	54	35	0	160	9	105	32	0	146	10	56	37	0	103	24	181	35	0	240	649
07:30 AM	63	63	22	0	148	16	147	29	0	192	17	62	27	0	106	41	168	36	0	245	691
07:45 AM	64	62	19	0	145	17	135	30	0	182	13	87	23	0	123	57	189	41	0	287	737
08:00 AM	59	84	26	0	169	18	103	28	0	149	16	93	20	0	129	37	138	27	0	202	649
Total Volume	257	263	102	0	622	60	490	119	0	669	56	298	107	0	461	159	676	139	0	974	2726
% App. Total	41.3	42.3	16.4	0		9	73.2	17.8	0		12.1	64.6	23.2	0		16.3	69.4	14.3	0		
PHF	.905	.783	.729	.000	.920	.833	.833	.930	.000	.871	.824	.801	.723	.000	.893	.697	.894	.848	.000	.848	.925



The Traffic Group, Inc.

(800) 583-8411

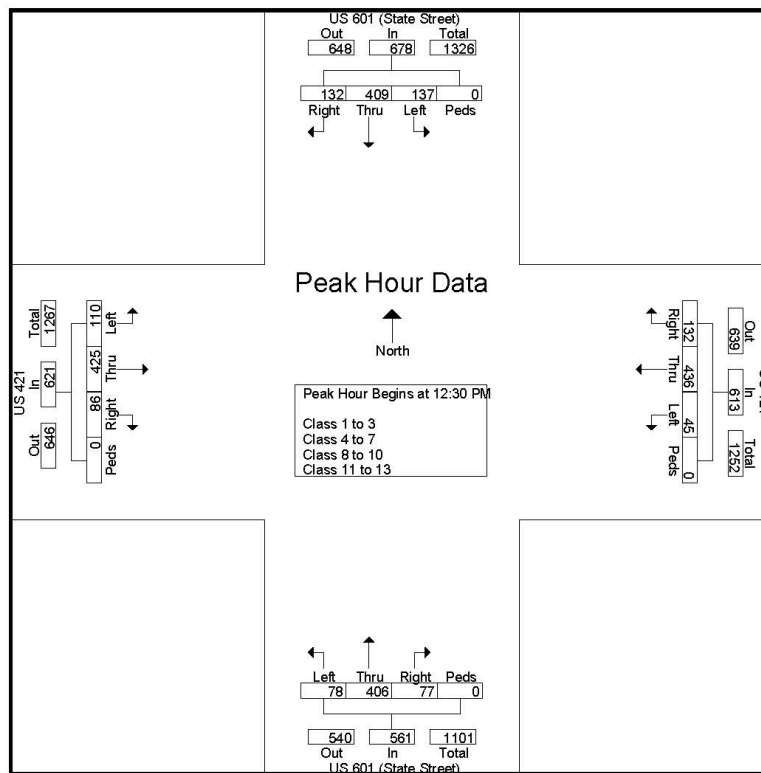
www.trafficgroup.com

Merging Innovation and Excellence

Interchange of US 421
and US 601 (State Street)
Yadkin County, North Carolina
Count Number 17-14154

File Name : 17-14154
Site Code : 17-14154
Start Date : 11/1/2017
Page No : 5

	US 601 (State Street) Southbound					US 421 Westbound					US 601 (State Street) Northbound					US 421 Eastbound					
Start Time	Left	Thru	Right	Peds	App. Total	Left	Thru	Right	Peds	App. Total	Left	Thru	Right	Peds	App. Total	Left	Thru	Right	Peds	App. Total	Int. Total
Peak Hour Analysis From 10:00 AM to 01:45 PM - Peak 1 of 1																					
Peak Hour for Entire Intersection Begins at 12:30 PM																					
12:30 PM	23	109	28	0	160	6	104	34	0	144	24	88	17	0	129	25	126	23	0	174	607
12:45 PM	29	108	33	0	170	14	114	35	0	163	22	125	25	0	172	33	101	23	0	157	662
01:00 PM	45	109	39	0	193	14	103	26	0	143	17	99	19	0	135	19	88	25	0	132	603
01:15 PM	40	83	32	0	155	11	115	37	0	163	15	94	16	0	125	33	110	15	0	158	601
Total Volume	137	409	132	0	678	45	436	132	0	613	78	406	77	0	561	110	425	86	0	621	2473
% App. Total	20.2	60.3	19.5	0		7.3	71.1	21.5	0		13.9	72.4	13.7	0		17.7	68.4	13.8	0		
PHF	.761	.938	.846	.000	.878	.804	.948	.892	.000	.940	.813	.812	.770	.000	.815	.833	.843	.860	.000	.892	.934



The Traffic Group, Inc.

(800) 583-8411

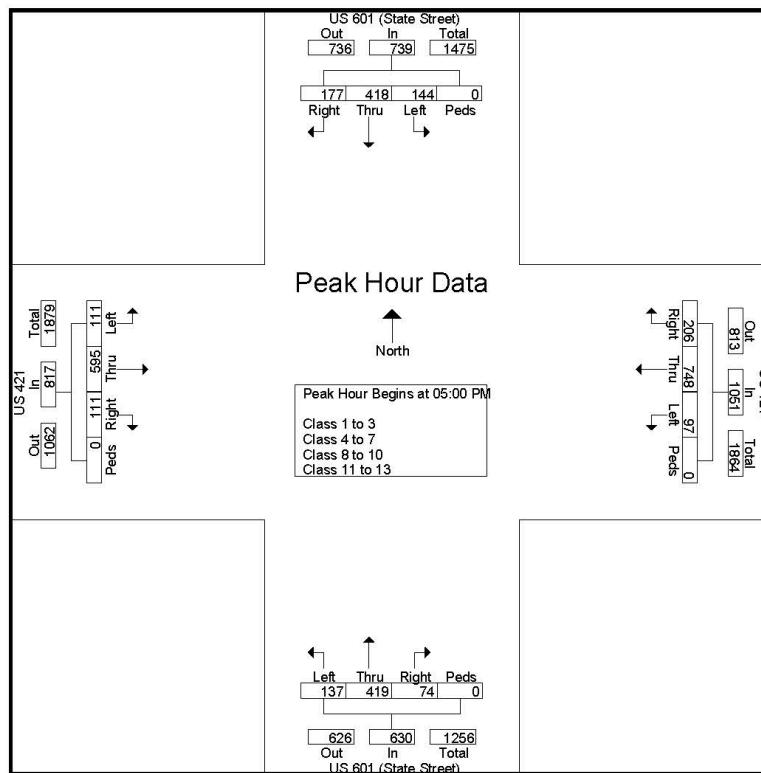
www.trafficgroup.com

Merging Innovation and Excellence

Interchange of US 421
and US 601 (State Street)
Yadkin County, North Carolina
Count Number 17-14154

File Name : 17-14154
Site Code : 17-14154
Start Date : 11/1/2017
Page No : 6

	US 601 (State Street) Southbound					US 421 Westbound					US 601 (State Street) Northbound					US 421 Eastbound					
Start Time	Left	Thru	Right	Peds	App. Total	Left	Thru	Right	Peds	App. Total	Left	Thru	Right	Peds	App. Total	Left	Thru	Right	Peds	App. Total	Int. Total
Peak Hour Analysis From 02:00 PM to 06:45 PM - Peak 1 of 1																					
Peak Hour for Entire Intersection Begins at 05:00 PM																					
05:00 PM	30	118	64	0	212	20	199	50	0	269	42	109	21	0	172	23	129	26	0	178	831
05:15 PM	44	100	38	0	182	30	184	49	0	263	27	90	17	0	134	22	147	28	0	197	776
05:30 PM	38	103	29	0	170	23	199	56	0	278	36	126	16	0	178	28	174	24	0	226	852
05:45 PM	32	97	46	0	175	24	166	51	0	241	32	94	20	0	146	38	145	33	0	216	778
Total Volume	144	418	177	0	739	97	748	206	0	1051	137	419	74	0	630	111	595	111	0	817	3237
% App. Total	19.5	56.6	24	0		9.2	71.2	19.6	0		21.7	66.5	11.7	0		13.6	72.8	13.6	0		
PHF	.818	.886	.691	.000	.871	.808	.940	.920	.000	.945	.815	.831	.881	.000	.885	.730	.855	.841	.000	.904	.950



The Traffic Group, Inc.

(800) 583-8411

www.trafficgroup.com

Merging Innovation and Excellence

Interchange of US 421
and US 601 (State Street)
Yadkin County, North Carolina
Count Number 17-14154

File Name : 17-14154
Site Code : 17-14154
Start Date : 11/1/2017
Page No : 1

Groups Printed- Class 1 to 3																					
	US 601 (State Street) Southbound					US 421 Westbound					US 601 (State Street) Northbound					US 421 Eastbound					
Start Time	Left	Thru	Right	Peds	App. Total	Left	Thru	Right	Peds	App. Total	Left	Thru	Right	Peds	App. Total	Left	Thru	Right	Peds	App. Total	Int. Total
06:00 AM	50	38	7	0	95	2	36	4	0	42	7	22	13	0	42	16	111	16	0	143	322
06:15 AM	36	38	19	0	93	1	49	13	0	63	4	37	17	0	58	30	129	20	0	179	393
06:30 AM	49	47	12	0	108	3	53	12	0	68	10	44	19	0	73	40	151	25	0	216	465
06:45 AM	44	37	10	0	91	2	72	10	0	84	9	52	21	0	82	41	148	28	0	217	474
Total	179	160	48	0	387	8	210	39	0	257	30	155	70	0	255	127	539	89	0	755	1654
07:00 AM	54	48	23	0	125	6	80	15	0	101	7	35	29	0	71	25	171	20	0	216	513
07:15 AM	69	53	31	0	153	9	91	32	0	132	10	52	33	0	95	21	174	34	0	229	609
07:30 AM	61	62	21	0	144	16	134	27	0	177	17	60	26	0	103	38	163	34	0	235	659
07:45 AM	61	62	17	0	140	17	123	30	0	170	10	86	21	0	117	56	179	41	0	276	703
Total	245	225	92	0	562	48	428	104	0	580	44	233	109	0	386	140	687	129	0	956	2484
08:00 AM	57	80	25	0	162	18	88	27	0	133	16	89	20	0	125	36	129	25	0	190	610
08:15 AM	47	78	22	0	147	6	75	24	0	105	21	74	15	0	110	28	104	18	0	150	512
08:30 AM	39	62	22	0	123	9	79	21	0	109	8	71	11	0	90	25	107	17	0	149	471
08:45 AM	36	50	18	0	104	6	83	19	0	108	6	53	17	0	76	26	98	16	0	140	428
Total	179	270	87	0	536	39	325	91	0	455	51	287	63	0	401	115	438	76	0	629	2021
09:00 AM	33	64	10	0	107	3	71	24	0	98	9	48	8	0	65	22	81	17	0	120	390
09:15 AM	33	63	27	0	123	7	98	28	0	133	9	68	15	0	92	16	105	24	0	145	493
09:30 AM	29	61	31	0	121	12	70	21	0	103	14	57	14	0	85	22	108	16	0	146	455
09:45 AM	41	76	25	0	142	8	76	17	0	101	13	77	12	0	102	26	99	14	0	139	484
Total	136	264	93	0	493	30	315	90	0	435	45	250	49	0	344	86	393	71	0	550	1822
10:00 AM	34	85	29	0	148	7	93	20	0	120	10	71	21	0	102	14	116	16	0	146	516
10:15 AM	36	54	22	0	112	4	92	19	0	115	17	61	14	0	92	23	102	24	0	149	468
10:30 AM	28	57	26	0	111	10	88	21	0	119	23	60	19	0	102	24	93	19	0	136	468
10:45 AM	40	64	30	0	134	10	74	22	0	106	11	72	11	0	94	17	105	21	0	143	477
Total	138	260	107	0	505	31	347	82	0	460	61	264	65	0	390	78	416	80	0	574	1929
11:00 AM	27	69	15	0	111	7	82	19	0	108	12	64	7	0	83	28	101	12	0	141	443
11:15 AM	38	62	29	0	129	8	85	20	0	113	8	57	10	0	75	15	85	13	0	113	430
11:30 AM	29	98	38	0	165	17	88	33	0	138	14	110	14	0	138	21	86	23	0	130	571
11:45 AM	36	102	25	0	163	14	78	31	0	123	21	98	9	0	128	29	90	16	0	135	549
Total	130	331	107	0	568	46	333	103	0	482	55	329	40	0	424	93	362	64	0	519	1993
12:00 PM	24	87	21	0	132	10	97	33	0	140	15	105	12	0	132	21	84	20	0	125	529
12:15 PM	29	98	30	0	157	14	85	28	0	127	23	99	14	0	136	20	82	20	0	122	542
12:30 PM	23	107	26	0	156	6	92	33	0	131	19	88	16	0	123	23	108	19	0	150	560
12:45 PM	25	103	30	0	158	12	107	35	0	154	18	122	23	0	163	29	91	19	0	139	614
Total	101	395	107	0	603	42	381	129	0	552	75	414	65	0	554	93	365	78	0	536	2245
01:00 PM	41	109	36	0	186	10	92	25	0	127	16	94	18	0	128	17	78	23	0	118	559
01:15 PM	33	81	31	0	145	11	105	36	0	152	15	92	15	0	122	29	95	11	0	135	554
01:30 PM	43	100	25	0	168	10	93	18	0	121	10	82	15	0	107	25	88	22	0	135	531
01:45 PM	26	78	22	0	126	16	107	24	0	147	15	95	14	0	124	26	86	19	0	131	528
Total	143	368	114	0	625	47	397	103	0	547	56	363	62	0	481	97	347	75	0	519	2172
02:00 PM	42	78	21	0	141	14	87	26	0	127	14	104	18	0	136	27	91	13	0	131	535
02:15 PM	37	107	33	0	177	7	105	27	0	139	9	110	14	0	133	24	102	22	0	148	597
02:30 PM	38	98	33	0	169	19	80	23	0	122	20	84	19	0	123	26	98	18	0	142	556
02:45 PM	28	88	20	0	136	15	104	27	0	146	24	87	20	0	131	28	109	18	0	155	568
Total	145	371	107	0	623	55	376	103	0	534	67	385	71	0	523	105	400	71	0	576	2256
03:00 PM	27	101	40	0	168	20	125	33	0	178	18	80	17	0	115	33	84	21	0	138	599

The Traffic Group, Inc.

(800) 583-8411

www.trafficgroup.com

Merging Innovation and Excellence

Interchange of US 421
and US 601 (State Street)
Yadkin County, North Carolina
Count Number 17-14154

File Name : 17-14154
Site Code : 17-14154
Start Date : 11/1/2017
Page No : 2

Groups Printed- Class 1 to 3

Start Time	US 601 (State Street) Southbound					US 421 Westbound					US 601 (State Street) Northbound					US 421 Eastbound					Int. Total
	Left	Thru	Right	Peds	App. Total	Left	Thru	Right	Peds	App. Total	Left	Thru	Right	Peds	App. Total	Left	Thru	Right	Peds	App. Total	
03:15 PM	26	84	36	0	146	16	127	37	0	180	27	101	11	0	139	24	108	25	0	157	622
03:30 PM	33	112	50	0	195	28	135	46	0	209	22	101	7	0	130	39	100	21	0	160	694
03:45 PM	43	102	32	0	177	20	150	39	0	209	23	93	13	0	129	28	91	18	0	137	652
Total	129	399	158	0	686	84	537	155	0	776	90	375	48	0	513	124	383	85	0	592	2567
04:00 PM	41	89	42	0	172	28	175	33	0	236	26	97	18	0	141	29	84	19	0	132	681
04:15 PM	33	115	35	0	183	26	200	40	0	266	23	103	11	0	137	19	107	29	0	155	741
04:30 PM	33	106	34	0	173	21	137	37	0	195	34	105	21	0	160	27	112	28	0	167	695
04:45 PM	33	104	29	0	166	18	158	38	0	214	21	112	19	0	152	28	106	25	0	159	691
Total	140	414	140	0	694	93	670	148	0	911	104	417	69	0	590	103	409	101	0	613	2808
05:00 PM	29	116	61	0	206	20	194	48	0	262	38	108	21	0	167	22	121	26	0	169	804
05:15 PM	43	98	38	0	179	30	174	48	0	252	27	90	17	0	134	21	140	26	0	187	752
05:30 PM	37	101	29	0	167	23	191	55	0	269	36	124	16	0	176	27	164	23	0	214	826
05:45 PM	32	96	46	0	174	24	157	51	0	232	31	91	19	0	141	38	140	32	0	210	757
Total	141	411	174	0	726	97	716	202	0	1015	132	413	73	0	618	108	565	107	0	780	3139
06:00 PM	31	93	39	0	163	30	147	51	0	228	23	86	11	0	120	27	150	23	0	200	711
06:15 PM	30	79	33	0	142	17	131	35	0	183	20	106	9	0	135	18	95	17	0	130	590
06:30 PM	20	86	30	0	136	19	122	39	0	180	16	103	18	0	137	21	99	22	0	142	595
06:45 PM	26	67	21	0	114	12	73	26	0	111	19	90	16	0	125	18	86	21	0	125	475
Total	107	325	123	0	555	78	473	151	0	702	78	385	54	0	517	84	430	83	0	597	2371
Grand Total	1913	4193	1457	0	7563	698	5508	1500	0	7706	888	4270	838	0	5996	1353	5734	1109	0	8196	29461
Apprch %	25.3	55.4	19.3	0		9.1	71.5	19.5	0		14.8	71.2	14	0		16.5	70	13.5	0		
Total %	6.5	14.2	4.9	0	25.7	2.4	18.7	5.1	0	26.2	3	14.5	2.8	0	20.4	4.6	19.5	3.8	0	27.8	

The Traffic Group, Inc.

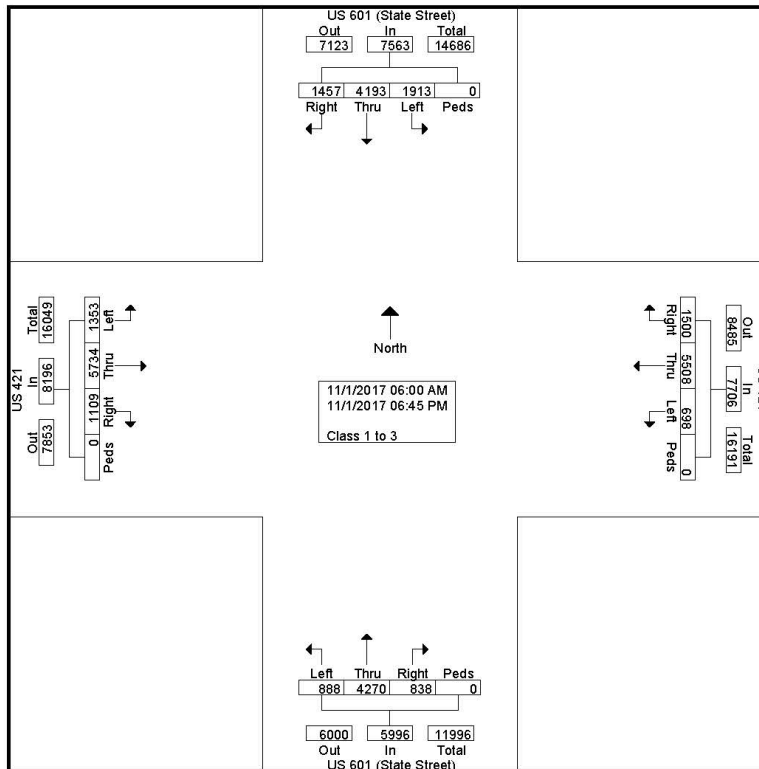
(800) 583-8411

www.trafficgroup.com

Merging Innovation and Excellence

Interchange of US 421
and US 601 (State Street)
Yadkin County, North Carolina
Count Number 17-14154

File Name : 17-14154
Site Code : 17-14154
Start Date : 11/1/2017
Page No : 3



The Traffic Group, Inc.

(800) 583-8411

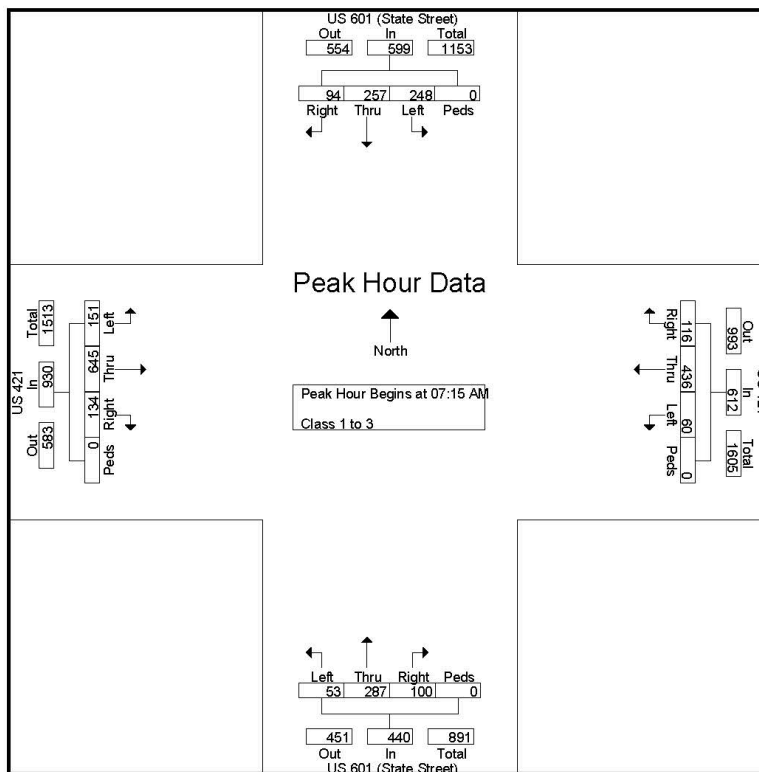
www.trafficgroup.com

Merging Innovation and Excellence

Interchange of US 421
and US 601 (State Street)
Yadkin County, North Carolina
Count Number 17-14154

File Name : 17-14154
Site Code : 17-14154
Start Date : 11/1/2017
Page No : 4

	US 601 (State Street) Southbound					US 421 Westbound					US 601 (State Street) Northbound					US 421 Eastbound					
Start Time	Left	Thru	Right	Peds	App. Total	Left	Thru	Right	Peds	App. Total	Left	Thru	Right	Peds	App. Total	Left	Thru	Right	Peds	App. Total	Int. Total
Peak Hour Analysis From 06:00 AM to 09:45 AM - Peak 1 of 1																					
Peak Hour for Entire Intersection Begins at 07:15 AM																					
07:15 AM	69	53	31	0	153	9	91	32	0	132	10	52	33	0	95	21	174	34	0	229	609
07:30 AM	61	62	21	0	144	16	134	27	0	177	17	60	26	0	103	38	163	34	0	235	659
07:45 AM	61	62	17	0	140	17	123	30	0	170	10	86	21	0	117	56	179	41	0	276	703
08:00 AM	57	80	25	0	162	18	88	27	0	133	16	89	20	0	125	36	129	25	0	190	610
Total Volume	248	257	94	0	599	60	436	116	0	612	53	287	100	0	440	151	645	134	0	930	2581
% App. Total	41.4	42.9	15.7	0		9.8	71.2	19	0		12	65.2	22.7	0		16.2	69.4	14.4	0		
PHF	.899	.803	.758	.000	.924	.833	.813	.906	.000	.864	.779	.806	.758	.000	.880	.674	.901	.817	.000	.842	.918



The Traffic Group, Inc.

(800) 583-8411

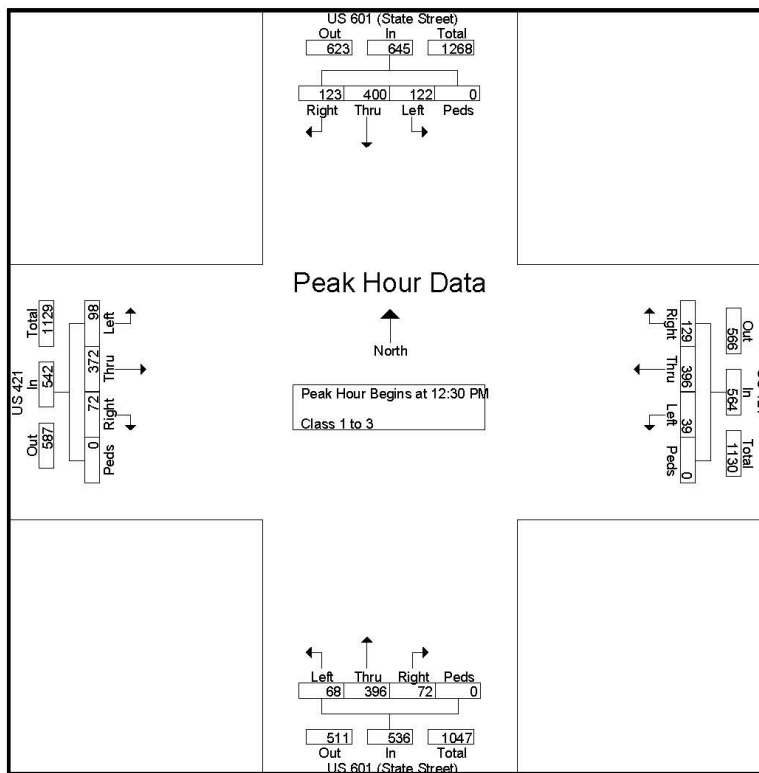
www.trafficgroup.com

Merging Innovation and Excellence

Interchange of US 421
and US 601 (State Street)
Yadkin County, North Carolina
Count Number 17-14154

File Name : 17-14154
Site Code : 17-14154
Start Date : 11/1/2017
Page No : 5

	US 601 (State Street) Southbound					US 421 Westbound					US 601 (State Street) Northbound					US 421 Eastbound					
Start Time	Left	Thru	Right	Peds	App. Total	Left	Thru	Right	Peds	App. Total	Left	Thru	Right	Peds	App. Total	Left	Thru	Right	Peds	App. Total	Int. Total
Peak Hour Analysis From 10:00 AM to 01:45 PM - Peak 1 of 1																					
Peak Hour for Entire Intersection Begins at 12:30 PM																					
12:30 PM	23	107	26	0	156	6	92	33	0	131	19	88	16	0	123	23	108	19	0	150	560
12:45 PM	25	103	30	0	158	12	107	35	0	154	18	122	23	0	163	29	91	19	0	139	614
01:00 PM	41	109	36	0	186	10	92	25	0	127	16	94	18	0	128	17	78	23	0	118	559
01:15 PM	33	81	31	0	145	11	105	36	0	152	15	92	15	0	122	29	95	11	0	135	554
Total Volume	122	400	123	0	645	39	396	129	0	564	68	396	72	0	536	98	372	72	0	542	2287
% App. Total	18.9	62	19.1	0		6.9	70.2	22.9	0		12.7	73.9	13.4	0		18.1	68.6	13.3	0		
PHF	.744	.917	.854	.000	.867	.813	.925	.896	.000	.916	.895	.811	.783	.000	.822	.845	.861	.783	.000	.903	.931



The Traffic Group, Inc.

(800) 583-8411

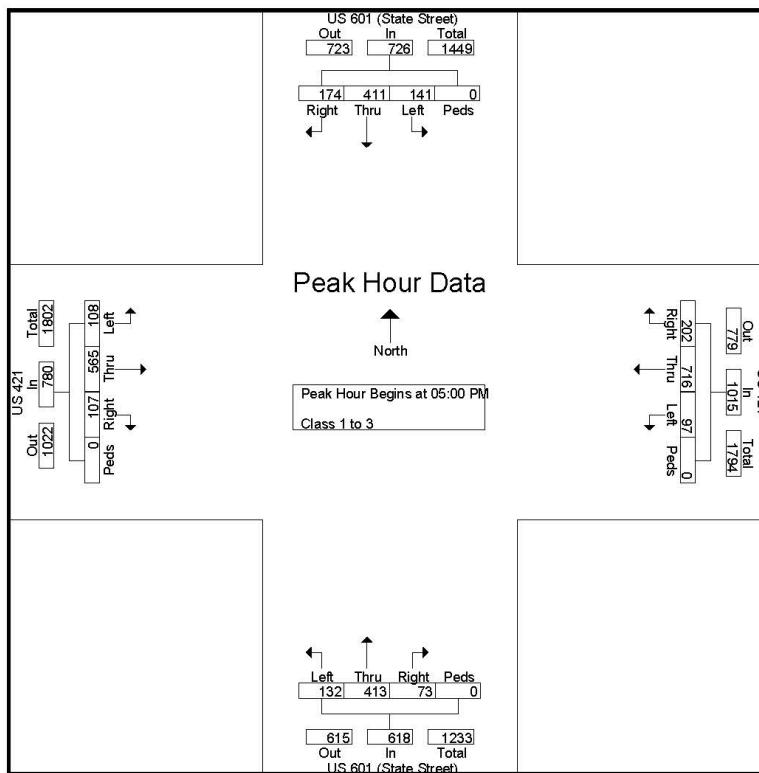
www.trafficgroup.com

Merging Innovation and Excellence

Interchange of US 421
and US 601 (State Street)
Yadkin County, North Carolina
Count Number 17-14154

File Name : 17-14154
Site Code : 17-14154
Start Date : 11/1/2017
Page No : 6

	US 601 (State Street) Southbound					US 421 Westbound					US 601 (State Street) Northbound					US 421 Eastbound					
Start Time	Left	Thru	Right	Peds	App. Total	Left	Thru	Right	Peds	App. Total	Left	Thru	Right	Peds	App. Total	Left	Thru	Right	Peds	App. Total	Int. Total
Peak Hour Analysis From 02:00 PM to 06:45 PM - Peak 1 of 1																					
Peak Hour for Entire Intersection Begins at 05:00 PM																					
05:00 PM	29	116	61	0	206	20	194	48	0	262	38	108	21	0	167	22	121	26	0	169	804
05:15 PM	43	98	38	0	179	30	174	48	0	252	27	90	17	0	134	21	140	26	0	187	752
05:30 PM	37	101	29	0	167	23	191	55	0	269	36	124	16	0	176	27	164	23	0	214	826
05:45 PM	32	96	46	0	174	24	157	51	0	232	31	91	19	0	141	38	140	32	0	210	757
Total Volume	141	411	174	0	726	97	716	202	0	1015	132	413	73	0	618	108	565	107	0	780	3139
% App. Total	19.4	56.6	24	0		9.6	70.5	19.9	0		21.4	66.8	11.8	0		13.8	72.4	13.7	0		
PHF	.820	.886	.713	.000	.881	.808	.923	.918	.000	.943	.868	.833	.869	.000	.878	.711	.861	.836	.000	.911	.950



The Traffic Group, Inc.

(800) 583-8411

www.trafficgroup.com

Merging Innovation and Excellence

Interchange of US 421
and US 601 (State Street)
Yadkin County, North Carolina
Count Number 17-14154

File Name : 17-14154
Site Code : 17-14154
Start Date : 11/1/2017
Page No : 1

Groups Printed- Class 4 to 7																					
	US 601 (State Street) Southbound					US 421 Westbound					US 601 (State Street) Northbound					US 421 Eastbound					
Start Time	Left	Thru	Right	Peds	App. Total	Left	Thru	Right	Peds	App. Total	Left	Thru	Right	Peds	App. Total	Left	Thru	Right	Peds	App. Total	Int. Total
06:00 AM	0	1	0	0	1	1	0	0	0	1	2	0	0	0	2	1	1	0	0	2	6
06:15 AM	1	0	0	0	1	2	4	0	0	6	0	1	0	0	1	1	1	0	0	2	10
06:30 AM	1	0	0	0	1	0	3	0	0	3	0	0	1	0	1	0	1	0	0	1	6
06:45 AM	0	0	0	0	0	0	4	0	0	4	0	1	0	0	1	0	1	0	0	1	6
Total	2	1	0	0	3	3	11	0	0	14	2	2	1	0	5	2	4	0	0	6	28
07:00 AM	0	1	1	0	2	0	3	1	0	4	0	1	0	0	1	0	1	0	0	1	8
07:15 AM	0	0	1	0	1	0	5	0	0	5	0	2	3	0	5	1	3	0	0	4	15
07:30 AM	1	1	1	0	3	0	4	1	0	5	0	1	1	0	2	2	2	2	0	6	16
07:45 AM	2	0	0	0	2	0	4	0	0	4	0	1	2	0	3	0	1	0	0	1	10
Total	3	2	3	0	8	0	16	2	0	18	0	5	6	0	11	3	7	2	0	12	49
08:00 AM	1	3	0	0	4	0	3	1	0	4	0	2	0	0	2	0	2	1	0	3	13
08:15 AM	1	1	1	0	3	0	6	0	0	6	1	1	0	0	2	0	2	0	0	2	13
08:30 AM	0	1	0	0	1	0	3	1	0	4	2	0	0	0	2	0	2	1	0	3	10
08:45 AM	0	4	1	0	5	1	5	0	0	6	1	0	1	0	2	1	3	0	0	4	17
Total	2	9	2	0	13	1	17	2	0	20	4	3	1	0	8	1	9	2	0	12	53
09:00 AM	1	3	1	0	5	0	5	2	0	7	0	2	0	0	2	0	2	0	0	2	16
09:15 AM	2	1	1	0	4	0	6	0	0	6	2	4	0	0	6	0	2	0	0	2	18
09:30 AM	3	2	1	0	6	1	3	0	0	4	1	1	0	0	2	0	4	0	0	4	16
09:45 AM	0	0	1	0	1	2	2	1	0	5	2	2	1	0	5	0	3	1	0	4	15
Total	6	6	4	0	16	3	16	3	0	22	5	9	1	0	15	0	11	1	0	12	65
10:00 AM	0	1	2	0	3	2	4	0	0	6	0	0	2	0	2	1	2	2	0	5	16
10:15 AM	1	0	1	0	2	0	3	0	0	3	0	0	0	0	0	0	6	1	0	7	12
10:30 AM	0	0	0	0	0	1	4	3	0	8	3	1	0	0	4	0	0	1	0	1	13
10:45 AM	0	3	0	0	3	2	4	1	0	7	1	1	0	0	2	0	3	0	0	3	15
Total	1	4	3	0	8	5	15	4	0	24	4	2	2	0	8	1	11	4	0	16	56
11:00 AM	1	2	2	0	5	0	6	1	0	7	0	3	2	0	5	1	6	1	0	8	25
11:15 AM	0	1	0	0	1	0	4	0	0	4	2	2	0	0	4	0	9	0	0	9	18
11:30 AM	0	0	0	0	0	0	2	0	0	2	0	0	0	0	0	1	1	2	0	4	6
11:45 AM	0	2	0	0	2	0	3	0	0	3	0	3	1	0	4	1	1	0	0	2	11
Total	1	5	2	0	8	0	15	1	0	16	2	8	3	0	13	3	17	3	0	23	60
12:00 PM	1	2	0	0	3	3	1	0	0	4	0	1	0	0	1	0	3	0	0	3	11
12:15 PM	0	1	1	0	2	1	1	0	0	2	2	0	0	0	2	2	6	0	0	8	14
12:30 PM	0	2	1	0	3	0	2	1	0	3	2	0	1	0	3	1	3	3	0	7	16
12:45 PM	1	3	0	0	4	1	0	0	0	1	0	1	2	0	3	2	3	0	0	5	13
Total	2	8	2	0	12	5	4	1	0	10	4	2	3	0	9	5	15	3	0	23	54
01:00 PM	4	0	2	0	6	3	1	1	0	5	0	5	1	0	6	0	2	1	0	3	20
01:15 PM	4	2	0	0	6	0	2	0	0	2	0	1	1	0	2	1	7	3	0	11	21
01:30 PM	1	1	0	0	2	1	4	0	0	5	2	2	0	0	4	2	4	0	0	6	17
01:45 PM	1	0	0	0	1	2	6	0	0	8	0	2	1	0	3	0	7	0	0	7	19
Total	10	3	2	0	15	6	13	1	0	20	2	10	3	0	15	3	20	4	0	27	77
02:00 PM	1	3	0	0	4	0	3	1	0	4	0	2	0	0	2	0	7	0	0	7	17
02:15 PM	2	0	0	0	2	2	5	0	0	7	0	2	3	0	5	2	4	0	0	6	20
02:30 PM	1	1	0	0	2	0	3	1	0	4	4	0	0	0	4	0	4	0	0	4	14
02:45 PM	0	3	1	0	4	0	4	0	0	4	0	3	1	0	4	1	4	1	0	6	18
Total	4	7	1	0	12	2	15	2	0	19	4	7	4	0	15	3	19	1	0	23	69
03:00 PM	1	5	0	0	6	0	4	1	0	5	2	3	1	0	6	2	2	1	0	5	22

The Traffic Group, Inc.

(800) 583-8411

www.trafficgroup.com

Merging Innovation and Excellence

Interchange of US 421
and US 601 (State Street)
Yadkin County, North Carolina
Count Number 17-14154

File Name : 17-14154
Site Code : 17-14154
Start Date : 11/1/2017
Page No : 2

Groups Printed- Class 4 to 7

Start Time	US 601 (State Street) Southbound					US 421 Westbound					US 601 (State Street) Northbound					US 421 Eastbound					Int. Total
	Left	Thru	Right	Peds	App. Total	Left	Thru	Right	Peds	App. Total	Left	Thru	Right	Peds	App. Total	Left	Thru	Right	Peds	App. Total	
03:15 PM	2	2	0	0	4	0	1	0	0	1	1	0	1	0	2	2	4	0	0	6	13
03:30 PM	1	1	0	0	2	1	2	0	0	3	0	5	0	0	5	0	0	3	0	3	13
03:45 PM	0	2	1	0	3	0	4	0	0	4	1	2	0	0	3	1	2	1	0	4	14
Total	4	10	1	0	15	1	11	1	0	13	4	10	2	0	16	5	8	5	0	18	62
04:00 PM	1	1	0	0	2	0	3	1	0	4	2	4	0	0	6	0	4	0	0	4	16
04:15 PM	0	4	0	0	4	1	3	1	0	5	0	3	2	0	5	0	3	1	0	4	18
04:30 PM	2	0	1	0	3	0	2	0	0	2	0	2	0	0	2	2	4	0	0	6	13
04:45 PM	0	2	2	0	4	0	4	1	0	5	0	1	0	0	1	0	3	0	0	3	13
Total	3	7	3	0	13	1	12	3	0	16	2	10	2	0	14	2	14	1	0	17	60
05:00 PM	1	2	0	0	3	0	0	0	0	0	0	1	0	0	1	0	1	0	0	1	5
05:15 PM	0	2	0	0	2	0	1	1	0	2	0	0	0	0	0	1	2	0	0	3	7
05:30 PM	1	1	0	0	2	0	2	1	0	3	0	2	0	0	2	1	1	0	0	2	9
05:45 PM	0	1	0	0	1	0	4	0	0	4	1	3	0	0	4	0	1	1	0	2	11
Total	2	6	0	0	8	0	7	2	0	9	1	6	0	0	7	2	5	1	0	8	32
06:00 PM	1	1	0	0	2	0	2	0	0	2	0	4	0	0	4	0	2	0	0	2	10
06:15 PM	0	1	0	0	1	0	2	0	0	2	1	0	0	0	1	0	1	0	0	1	5
06:30 PM	0	0	2	0	2	0	0	0	0	0	0	4	0	0	4	0	1	1	0	2	8
06:45 PM	0	2	2	0	4	0	2	0	0	2	0	0	0	0	0	0	0	0	0	0	6
Total	1	4	4	0	9	0	6	0	0	6	1	8	0	0	9	0	4	1	0	5	29
Grand Total	41	72	27	0	140	27	158	22	0	207	35	82	28	0	145	30	144	28	0	202	694
Apprch %	29.3	51.4	19.3	0		13	76.3	10.6	0		24.1	56.6	19.3	0		14.9	71.3	13.9	0		
Total %	5.9	10.4	3.9	0	20.2	3.9	22.8	3.2	0	29.8	5	11.8	4	0	20.9	4.3	20.7	4	0	29.1	

The Traffic Group, Inc.

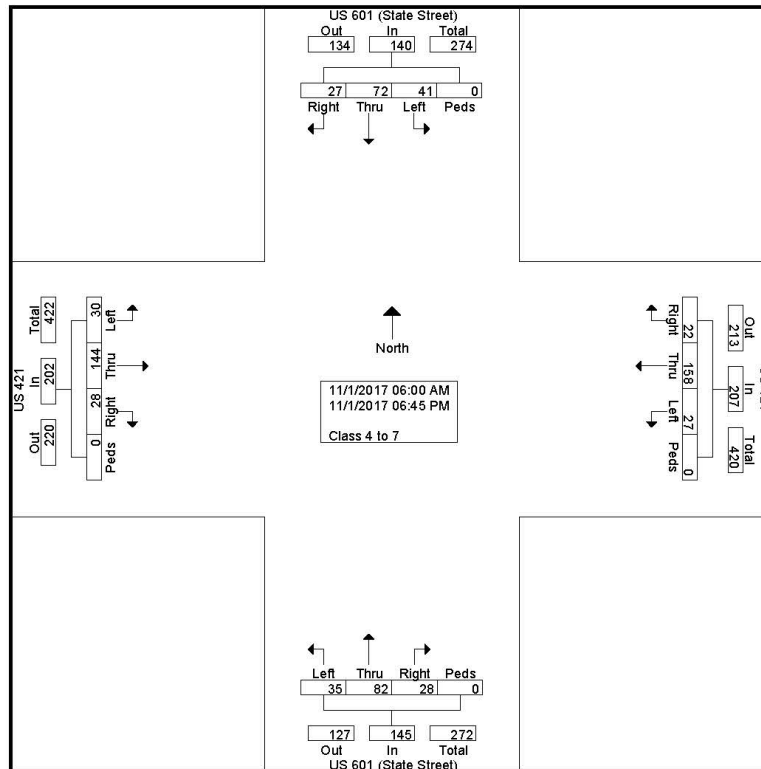
(800) 583-8411

www.trafficgroup.com

Merging Innovation and Excellence

Interchange of US 421
and US 601 (State Street)
Yadkin County, North Carolina
Count Number 17-14154

File Name : 17-14154
Site Code : 17-14154
Start Date : 11/1/2017
Page No : 3



The Traffic Group, Inc.

(800) 583-8411

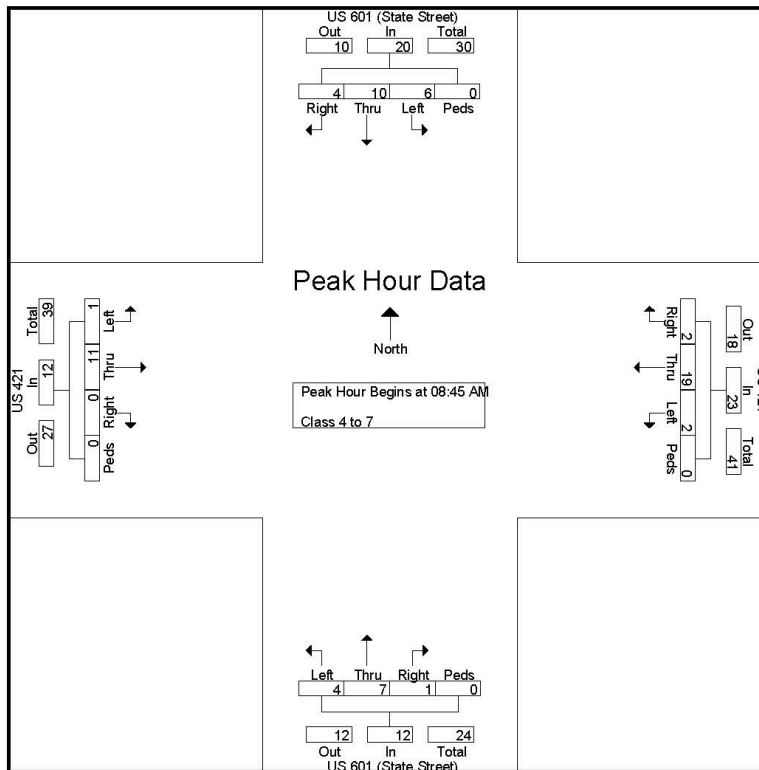
www.trafficgroup.com

Merging Innovation and Excellence

Interchange of US 421
and US 601 (State Street)
Yadkin County, North Carolina
Count Number 17-14154

File Name : 17-14154
Site Code : 17-14154
Start Date : 11/1/2017
Page No : 4

	US 601 (State Street) Southbound					US 421 Westbound					US 601 (State Street) Northbound					US 421 Eastbound					
Start Time	Left	Thru	Right	Peds	App. Total	Left	Thru	Right	Peds	App. Total	Left	Thru	Right	Peds	App. Total	Left	Thru	Right	Peds	App. Total	Int. Total
Peak Hour Analysis From 06:00 AM to 09:45 AM - Peak 1 of 1																					
Peak Hour for Entire Intersection Begins at 08:45 AM																					
08:45 AM	0	4	1	0	5	1	5	0	0	6	1	0	1	0	2	1	3	0	0	4	17
09:00 AM	1	3	1	0	5	0	5	2	0	7	0	2	0	0	2	0	2	0	0	2	16
09:15 AM	2	1	1	0	4	0	6	0	0	6	2	4	0	0	6	0	2	0	0	2	18
09:30 AM	3	2	1	0	6	1	3	0	0	4	1	1	0	0	2	0	4	0	0	4	16
Total Volume	6	10	4	0	20	2	19	2	0	23	4	7	1	0	12	1	11	0	0	12	67
% App. Total	30	50	20	0		8.7	82.6	8.7	0		33.3	58.3	8.3	0		8.3	91.7	0	0		
PHF	.500	.625	1.00	.000	.833	.500	.792	.250	.000	.821	.500	.438	.250	.000	.500	.250	.688	.000	.000	.750	.931



The Traffic Group, Inc.

(800) 583-8411

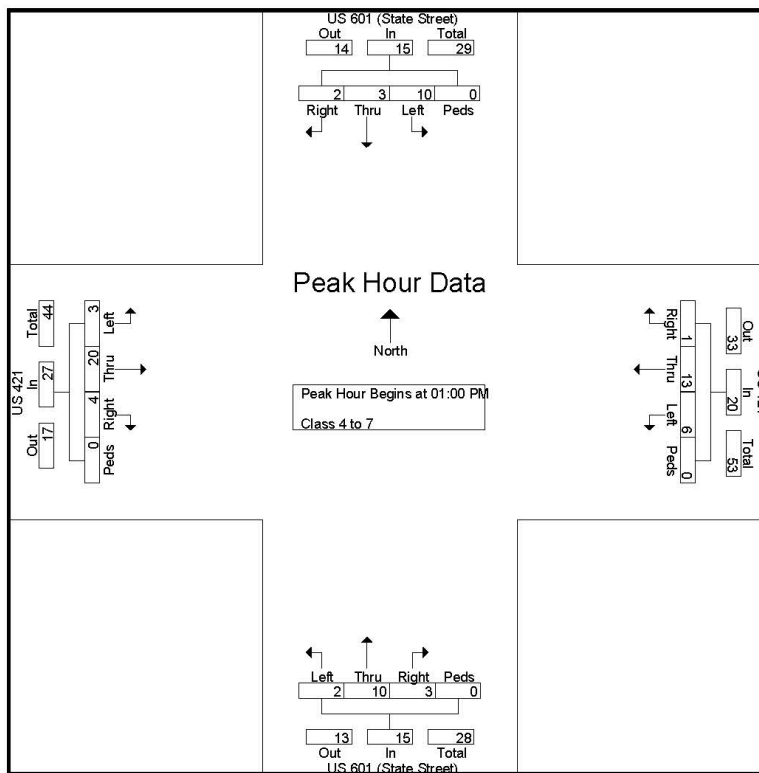
www.trafficgroup.com

Merging Innovation and Excellence

Interchange of US 421
and US 601 (State Street)
Yadkin County, North Carolina
Count Number 17-14154

File Name : 17-14154
Site Code : 17-14154
Start Date : 11/1/2017
Page No : 5

	US 601 (State Street) Southbound					US 421 Westbound					US 601 (State Street) Northbound					US 421 Eastbound					
Start Time	Left	Thru	Right	Peds	App. Total	Left	Thru	Right	Peds	App. Total	Left	Thru	Right	Peds	App. Total	Left	Thru	Right	Peds	App. Total	Int. Total
Peak Hour Analysis From 10:00 AM to 01:45 PM - Peak 1 of 1																					
Peak Hour for Entire Intersection Begins at 01:00 PM																					
01:00 PM	4	0	2	0	6	3	1	1	0	5	0	5	1	0	6	0	2	1	0	3	20
01:15 PM	4	2	0	0	6	0	2	0	0	2	0	1	1	0	2	1	7	3	0	11	21
01:30 PM	1	1	0	0	2	1	4	0	0	5	2	2	0	0	4	2	4	0	0	6	17
01:45 PM	1	0	0	0	1	2	6	0	0	8	0	2	1	0	3	0	7	0	0	7	19
Total Volume	10	3	2	0	15	6	13	1	0	20	2	10	3	0	15	3	20	4	0	27	77
% App. Total	66.7	20	13.3	0		30	65	5	0		13.3	66.7	20	0		11.1	74.1	14.8	0		
PHF	.625	.375	.250	.000	.625	.500	.542	.250	.000	.625	.250	.500	.750	.000	.625	.375	.714	.333	.000	.614	.917



The Traffic Group, Inc.

(800) 583-8411

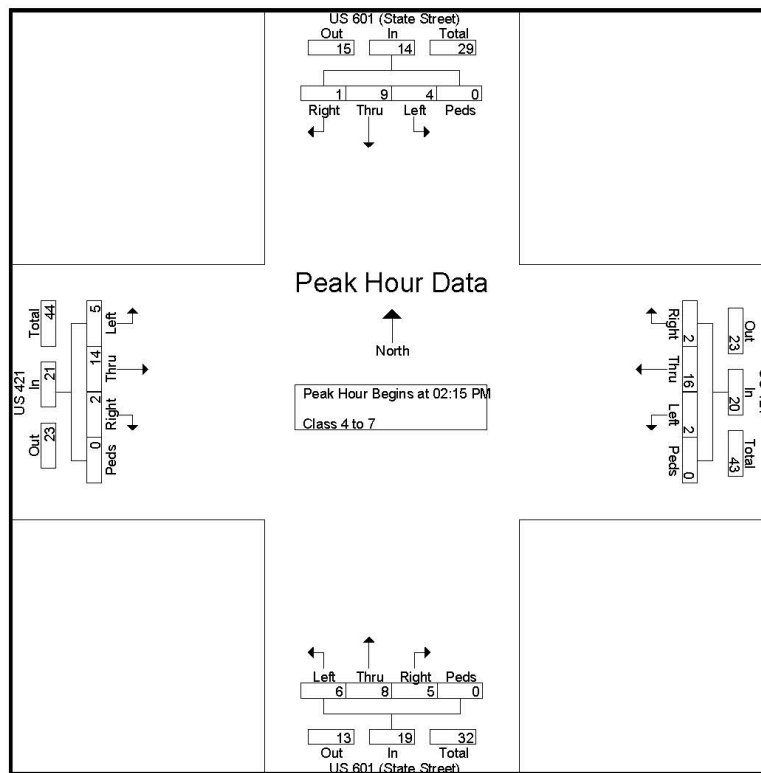
www.trafficgroup.com

Merging Innovation and Excellence

Interchange of US 421
and US 601 (State Street)
Yadkin County, North Carolina
Count Number 17-14154

File Name : 17-14154
Site Code : 17-14154
Start Date : 11/1/2017
Page No : 6

	US 601 (State Street) Southbound					US 421 Westbound					US 601 (State Street) Northbound					US 421 Eastbound					
Start Time	Left	Thru	Right	Peds	App. Total	Left	Thru	Right	Peds	App. Total	Left	Thru	Right	Peds	App. Total	Left	Thru	Right	Peds	App. Total	Int. Total
Peak Hour Analysis From 02:00 PM to 06:45 PM - Peak 1 of 1																					
Peak Hour for Entire Intersection Begins at 02:15 PM																					
02:15 PM	2	0	0	0	2	2	5	0	0	7	0	2	3	0	5	2	4	0	0	6	20
02:30 PM	1	1	0	0	2	0	3	1	0	4	4	0	0	0	4	0	4	0	0	4	14
02:45 PM	0	3	1	0	4	0	4	0	0	4	0	3	1	0	4	1	4	1	0	6	18
03:00 PM	1	5	0	0	6	0	4	1	0	5	2	3	1	0	6	2	2	1	0	5	22
Total Volume	4	9	1	0	14	2	16	2	0	20	6	8	5	0	19	5	14	2	0	21	74
% App. Total	28.6	64.3	7.1	0		10	80	10	0		31.6	42.1	26.3	0		23.8	66.7	9.5	0		
PHF	.500	.450	.250	.000	.583	.250	.800	.500	.000	.714	.375	.667	.417	.000	.792	.625	.875	.500	.000	.875	.841



The Traffic Group, Inc.

(800) 583-8411

www.trafficgroup.com

Merging Innovation and Excellence

Interchange of US 421
and US 601 (State Street)
Yadkin County, North Carolina
Count Number 17-14154

File Name : 17-14154
Site Code : 17-14154
Start Date : 11/1/2017
Page No : 1

Groups Printed- Class 8 to 10

Start Time	US 601 (State Street) Southbound					US 421 Westbound					US 601 (State Street) Northbound					US 421 Eastbound					Int. Total
	Left	Thru	Right	Peds	App. Total	Left	Thru	Right	Peds	App. Total	Left	Thru	Right	Peds	App. Total	Left	Thru	Right	Peds	App. Total	
06:00 AM	0	0	0	0	0	0	6	0	0	6	1	1	1	0	3	1	2	1	0	4	13
06:15 AM	0	0	1	0	1	0	3	0	0	3	1	0	1	0	2	1	4	0	0	5	11
06:30 AM	0	0	0	0	0	0	7	1	0	8	0	0	0	0	0	0	9	1	0	10	18
06:45 AM	1	1	1	0	3	0	6	3	0	9	1	1	0	0	2	0	8	0	0	8	22
Total	1	1	2	0	4	0	22	4	0	26	3	2	2	0	7	2	23	2	0	27	64
07:00 AM	1	1	1	0	3	0	2	2	0	4	1	0	0	0	1	1	9	1	0	11	19
07:15 AM	2	1	3	0	6	0	9	0	0	9	0	2	1	0	3	2	4	1	0	7	25
07:30 AM	1	0	0	0	1	0	9	1	0	10	0	1	0	0	1	1	3	0	0	4	16
07:45 AM	1	0	2	0	3	0	8	0	0	8	3	0	0	0	3	1	9	0	0	10	24
Total	5	2	6	0	13	0	28	3	0	31	4	3	1	0	8	5	25	2	0	32	84
08:00 AM	1	1	1	0	3	0	12	0	0	12	0	2	0	0	2	1	7	1	0	9	26
08:15 AM	0	3	0	0	3	1	6	0	0	7	0	0	0	0	0	1	6	2	0	9	19
08:30 AM	2	0	2	0	4	0	1	2	0	3	0	0	1	0	1	2	8	4	0	14	22
08:45 AM	2	0	2	0	4	0	5	2	0	7	0	1	0	0	1	1	6	0	0	7	19
Total	5	4	5	0	14	1	24	4	0	29	0	3	1	0	4	5	27	7	0	39	86
09:00 AM	1	0	2	0	3	0	13	0	0	13	0	0	0	0	0	1	10	0	0	11	27
09:15 AM	2	1	1	0	4	0	7	1	0	8	1	0	0	0	1	2	17	2	0	21	34
09:30 AM	1	3	3	0	7	0	4	1	0	5	2	0	0	0	2	2	12	3	0	17	31
09:45 AM	1	0	1	0	2	0	9	0	0	9	1	2	0	0	3	0	8	1	0	9	23
Total	5	4	7	0	16	0	33	2	0	35	4	2	0	0	6	5	47	6	0	58	115
10:00 AM	1	1	2	0	4	0	9	1	0	10	4	1	0	0	5	1	9	3	0	13	32
10:15 AM	1	0	2	0	3	0	8	3	0	11	1	2	0	0	3	1	8	0	0	9	26
10:30 AM	0	0	2	0	2	0	6	2	0	8	0	3	0	0	3	1	5	0	0	6	19
10:45 AM	1	0	3	0	4	0	8	1	0	9	0	0	0	0	0	0	7	1	0	8	21
Total	3	1	9	0	13	0	31	7	0	38	5	6	0	0	11	3	29	4	0	36	98
11:00 AM	0	0	6	0	6	0	6	0	0	6	2	2	0	0	4	1	9	0	0	10	26
11:15 AM	0	0	2	0	2	0	6	1	0	7	3	1	0	0	4	2	10	2	0	14	27
11:30 AM	1	3	1	0	5	0	4	0	0	4	1	1	0	0	2	0	4	0	0	4	15
11:45 AM	0	0	2	0	2	0	13	2	0	15	3	3	1	0	7	0	6	3	0	9	33
Total	1	3	11	0	15	0	29	3	0	32	9	7	1	0	17	3	29	5	0	37	101
12:00 PM	0	0	4	0	4	0	7	1	0	8	0	0	1	0	1	2	5	0	0	7	20
12:15 PM	1	1	4	0	6	0	3	1	0	4	0	0	0	0	0	2	8	1	0	11	21
12:30 PM	0	0	1	0	1	0	10	0	0	10	3	0	0	0	3	1	15	1	0	17	31
12:45 PM	3	2	3	0	8	1	7	0	0	8	4	2	0	0	6	2	7	4	0	13	35
Total	4	3	12	0	19	1	27	2	0	30	7	2	1	0	10	7	35	6	0	48	107
01:00 PM	0	0	1	0	1	1	10	0	0	11	1	0	0	0	1	2	8	1	0	11	24
01:15 PM	3	0	1	0	4	0	8	1	0	9	0	1	0	0	1	3	8	1	0	12	26
01:30 PM	2	0	3	0	5	0	10	0	0	10	2	0	0	0	2	0	11	2	0	13	30
01:45 PM	0	1	1	0	2	1	8	1	0	10	2	0	0	0	2	2	11	1	0	14	28
Total	5	1	6	0	12	2	36	2	0	40	5	1	0	0	6	7	38	5	0	50	108
02:00 PM	2	0	1	0	3	0	8	2	0	10	2	4	0	0	6	0	8	1	0	9	28
02:15 PM	2	2	2	0	6	0	12	0	0	12	4	0	0	0	4	2	11	2	0	15	37
02:30 PM	0	0	2	0	2	0	8	0	0	8	1	2	0	0	3	0	12	0	0	12	25
02:45 PM	1	0	1	0	2	1	8	1	0	10	1	0	0	0	1	0	9	1	0	10	23
Total	5	2	6	0	13	1	36	3	0	40	8	6	0	0	14	2	40	4	0	46	113
03:00 PM	1	1	0	0	2	1	8	0	0	9	1	1	0	0	2	1	8	3	0	12	25

The Traffic Group, Inc.

(800) 583-8411

www.trafficgroup.com

Merging Innovation and Excellence

Interchange of US 421
and US 601 (State Street)
Yadkin County, North Carolina
Count Number 17-14154

File Name : 17-14154
Site Code : 17-14154
Start Date : 11/1/2017
Page No : 2

Groups Printed- Class 8 to 10

Start Time	US 601 (State Street) Southbound					US 421 Westbound					US 601 (State Street) Northbound					US 421 Eastbound					Int. Total
	Left	Thru	Right	Peds	App. Total	Left	Thru	Right	Peds	App. Total	Left	Thru	Right	Peds	App. Total	Left	Thru	Right	Peds	App. Total	
03:15 PM	2	0	0	0	2	0	5	0	0	5	3	0	1	0	4	1	9	1	0	11	22
03:30 PM	0	1	1	0	2	1	4	1	0	6	4	0	0	0	4	0	8	3	0	11	23
03:45 PM	0	1	0	0	1	0	11	2	0	13	1	1	0	0	2	2	5	2	0	9	25
Total	3	3	1	0	7	2	28	3	0	33	9	2	1	0	12	4	30	9	0	43	95
04:00 PM	2	2	0	0	4	1	6	1	0	8	1	1	0	0	2	0	8	0	0	8	22
04:15 PM	2	1	2	0	5	2	7	1	0	10	1	2	0	0	3	0	9	0	0	9	27
04:30 PM	0	0	2	0	2	0	4	0	0	4	0	0	0	0	0	1	10	1	0	12	18
04:45 PM	0	0	0	0	0	0	8	0	0	8	0	0	0	0	0	0	5	1	0	6	14
Total	4	3	4	0	11	3	25	2	0	30	2	3	0	0	5	1	32	2	0	35	81
05:00 PM	0	0	3	0	3	0	5	2	0	7	4	0	0	0	4	1	7	0	0	8	22
05:15 PM	1	0	0	0	1	0	9	0	0	9	0	0	0	0	0	0	5	2	0	7	17
05:30 PM	0	1	0	0	1	0	6	0	0	6	0	0	0	0	0	0	9	1	0	10	17
05:45 PM	0	0	0	0	0	0	5	0	0	5	0	0	1	0	1	0	4	0	0	4	10
Total	1	1	3	0	5	0	25	2	0	27	4	0	1	0	5	1	25	3	0	29	66
06:00 PM	0	0	0	0	0	0	5	0	0	5	0	0	0	0	0	1	6	1	0	8	13
06:15 PM	1	0	0	0	1	1	2	0	0	3	1	0	0	0	1	1	7	0	0	8	13
06:30 PM	0	2	1	0	3	0	3	1	0	4	1	0	0	0	1	1	5	1	0	7	15
06:45 PM	0	0	0	0	0	0	4	0	0	4	0	0	0	0	0	0	9	0	0	9	13
Total	1	2	1	0	4	1	14	1	0	16	2	0	0	0	2	3	27	2	0	32	54
Grand Total	43	30	73	0	146	11	358	38	0	407	62	37	8	0	107	48	407	57	0	512	1172
Apprch %	29.5	20.5	50	0		2.7	88	9.3	0		57.9	34.6	7.5	0		9.4	79.5	11.1	0		
Total %	3.7	2.6	6.2	0	12.5	0.9	30.5	3.2	0	34.7	5.3	3.2	0.7	0	9.1	4.1	34.7	4.9	0	43.7	

The Traffic Group, Inc.

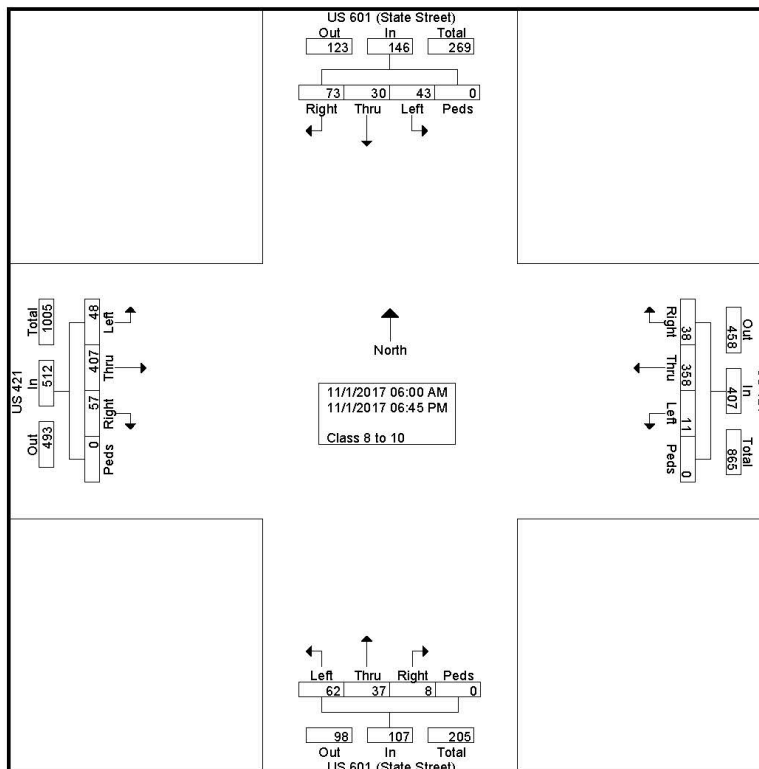
(800) 583-8411

www.trafficgroup.com

Merging Innovation and Excellence

Interchange of US 421
and US 601 (State Street)
Yadkin County, North Carolina
Count Number 17-14154

File Name : 17-14154
Site Code : 17-14154
Start Date : 11/1/2017
Page No : 3



The Traffic Group, Inc.

(800) 583-8411

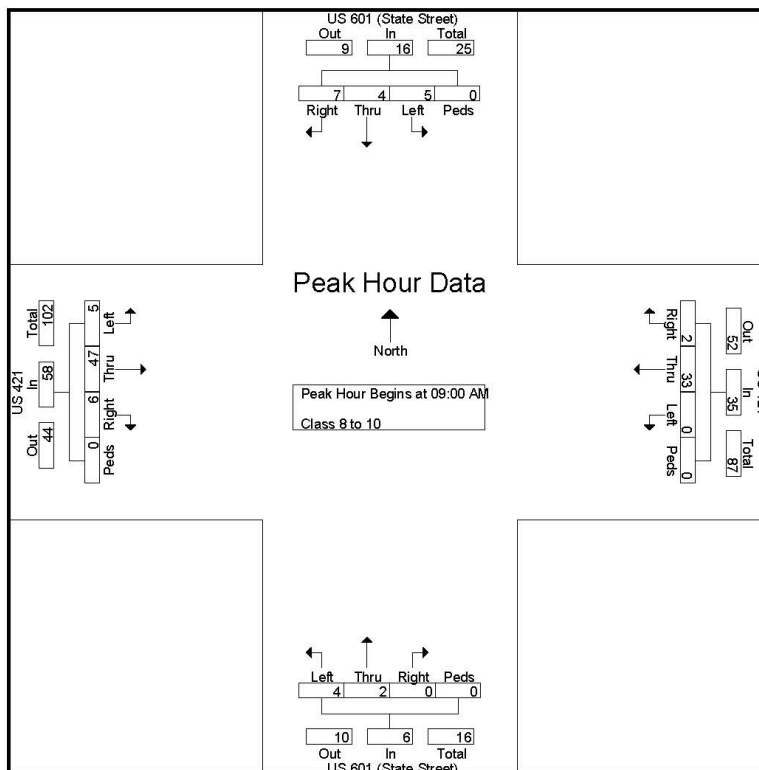
www.trafficgroup.com

Merging Innovation and Excellence

Interchange of US 421
and US 601 (State Street)
Yadkin County, North Carolina
Count Number 17-14154

File Name : 17-14154
Site Code : 17-14154
Start Date : 11/1/2017
Page No : 4

	US 601 (State Street) Southbound				US 421 Westbound				US 601 (State Street) Northbound				US 421 Eastbound				
Start Time	Left	Thru	Right	Peds	App. Total	Left	Thru	Right	Peds	App. Total	Left	Thru	Right	Peds	App. Total	Int. Total	
Peak Hour Analysis From 06:00 AM to 09:45 AM - Peak 1 of 1																	
Peak Hour for Entire Intersection Begins at 09:00 AM																	
09:00 AM	1	0	2	0	3	0	13	0	0	13	0	0	0	0	0	1	27
09:15 AM	2	1	1	0	4	0	7	1	0	8	1	0	0	0	1	2	34
09:30 AM	1	3	3	0	7	0	4	1	0	5	2	0	0	0	2	2	31
09:45 AM	1	0	1	0	2	0	9	0	0	9	1	2	0	0	3	0	23
Total Volume	5	4	7	0	16	0	33	2	0	35	4	2	0	0	6	5	115
% App. Total	31.2	25	43.8	0		0	94.3	5.7	0		66.7	33.3	0	0		8.6	
PHF	.625	.333	.583	.000	.571	.000	.635	.500	.000	.673	.500	.250	.000	.000	.500	.625	.846



The Traffic Group, Inc.

(800) 583-8411

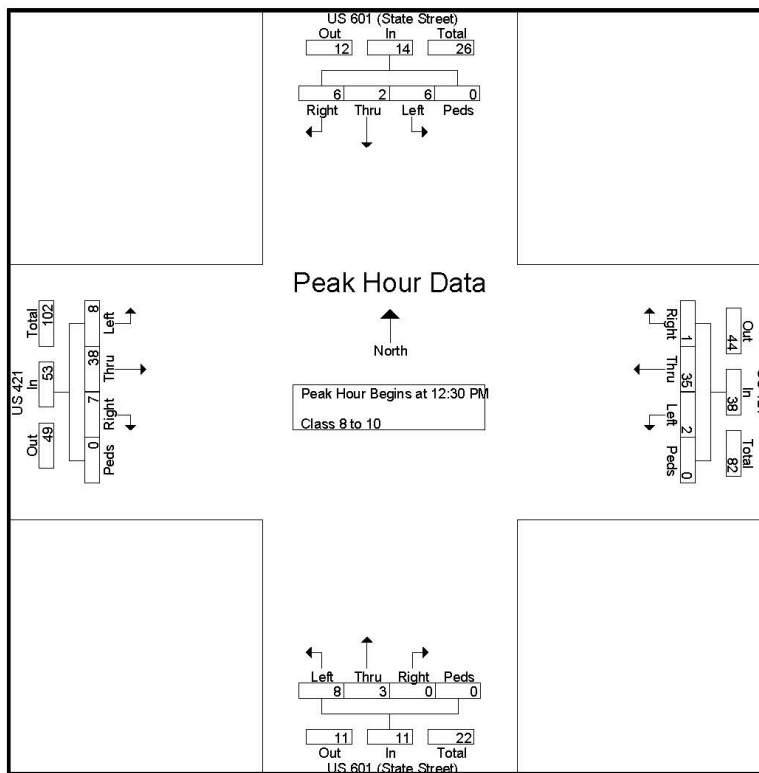
www.trafficgroup.com

Merging Innovation and Excellence

Interchange of US 421
and US 601 (State Street)
Yadkin County, North Carolina
Count Number 17-14154

File Name : 17-14154
Site Code : 17-14154
Start Date : 11/1/2017
Page No : 5

	US 601 (State Street) Southbound					US 421 Westbound					US 601 (State Street) Northbound					US 421 Eastbound					
Start Time	Left	Thru	Right	Peds	App. Total	Left	Thru	Right	Peds	App. Total	Left	Thru	Right	Peds	App. Total	Left	Thru	Right	Peds	App. Total	Int. Total
Peak Hour Analysis From 10:00 AM to 01:45 PM - Peak 1 of 1																					
Peak Hour for Entire Intersection Begins at 12:30 PM																					
12:30 PM	0	0	1	0	1	0	10	0	0	10	3	0	0	0	3	1	15	1	0	17	31
12:45 PM	3	2	3	0	8	1	7	0	0	8	4	2	0	0	6	2	7	4	0	13	35
01:00 PM	0	0	1	0	1	1	10	0	0	11	1	0	0	0	1	2	8	1	0	11	24
01:15 PM	3	0	1	0	4	0	8	1	0	9	0	1	0	0	1	3	8	1	0	12	26
Total Volume	6	2	6	0	14	2	35	1	0	38	8	3	0	0	11	8	38	7	0	53	116
% App. Total	42.9	14.3	42.9	0		5.3	92.1	2.6	0		72.7	27.3	0	0		15.1	71.7	13.2	0		
PHF	.500	.250	.500	.000	.438	.500	.875	.250	.000	.864	.500	.375	.000	.000	.458	.667	.633	.438	.000	.779	.829



The Traffic Group, Inc.

(800) 583-8411

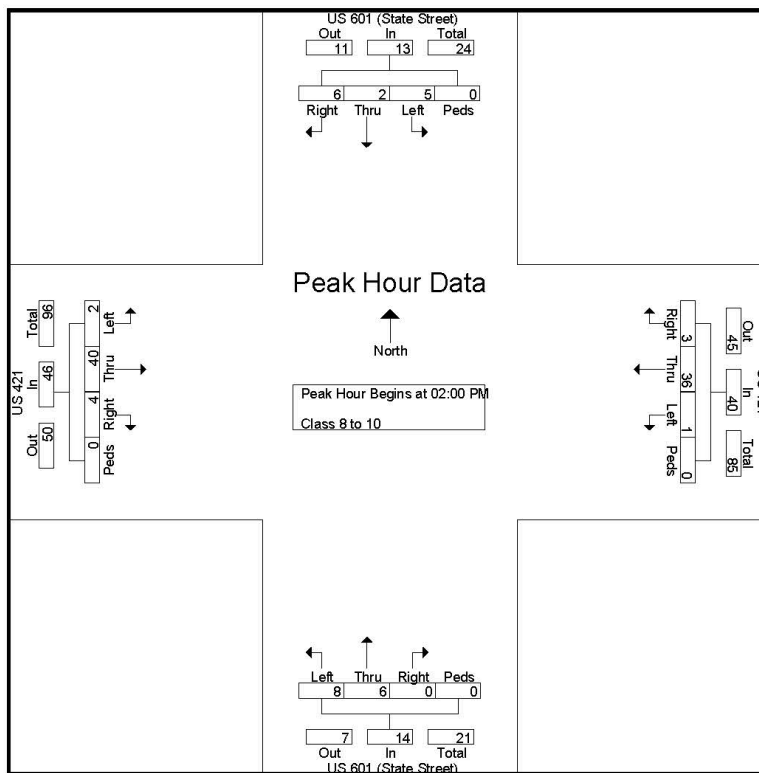
www.trafficgroup.com

Merging Innovation and Excellence

Interchange of US 421
and US 601 (State Street)
Yadkin County, North Carolina
Count Number 17-14154

File Name : 17-14154
Site Code : 17-14154
Start Date : 11/1/2017
Page No : 6

	US 601 (State Street) Southbound					US 421 Westbound					US 601 (State Street) Northbound					US 421 Eastbound					
Start Time	Left	Thru	Right	Peds	App. Total	Left	Thru	Right	Peds	App. Total	Left	Thru	Right	Peds	App. Total	Left	Thru	Right	Peds	App. Total	Int. Total
Peak Hour Analysis From 02:00 PM to 06:45 PM - Peak 1 of 1																					
Peak Hour for Entire Intersection Begins at 02:00 PM																					
02:00 PM	2	0	1	0	3	0	8	2	0	10	2	4	0	0	6	0	8	1	0	9	28
02:15 PM	2	2	2	0	6	0	12	0	0	12	4	0	0	0	4	2	11	2	0	15	37
02:30 PM	0	0	2	0	2	0	8	0	0	8	1	2	0	0	3	0	12	0	0	12	25
02:45 PM	1	0	1	0	2	1	8	1	0	10	1	0	0	0	1	0	9	1	0	10	23
Total Volume	5	2	6	0	13	1	36	3	0	40	8	6	0	0	14	2	40	4	0	46	113
% App. Total	38.5	15.4	46.2	0		2.5	90	7.5	0		57.1	42.9	0	0		4.3	87	8.7	0		
PHF	.625	.250	.750	.000	.542	.250	.750	.375	.000	.833	.500	.375	.000	.000	.583	.250	.833	.500	.000	.767	.764



The Traffic Group, Inc.

(800) 583-8411

www.trafficgroup.com

Merging Innovation and Excellence

Interchange of US 421
and US 601 (State Street)
Yadkin County, North Carolina
Count Number 17-14154

File Name : 17-14154
Site Code : 17-14154
Start Date : 11/1/2017
Page No : 1

Groups Printed- Class 11 to 13																					
	US 601 (State Street) Southbound					US 421 Westbound					US 601 (State Street) Northbound					US 421 Eastbound					
Start Time	Left	Thru	Right	Peds	App.Total	Left	Thru	Right	Peds	App.Total	Left	Thru	Right	Peds	App.Total	Left	Thru	Right	Peds	App.Total	Int. Total
06:00 AM	0	0	0	0	0	0	0	0	0	0	0	0	0	0	0	0	0	0	0	0	0
06:15 AM	0	0	0	0	0	0	0	0	0	0	0	0	0	0	0	0	0	0	0	0	0
06:30 AM	0	0	0	0	0	0	0	0	0	0	0	0	0	0	0	0	0	0	0	0	0
06:45 AM	0	0	0	0	0	0	0	0	0	0	0	0	0	0	0	0	0	0	0	0	0
Total	0	0	0	0	0	0	0	0	0	0	0	0	0	0	0	0	0	0	0	0	0
07:00 AM	0	0	0	0	0	0	0	0	0	0	0	0	0	0	0	0	0	0	0	0	0
07:15 AM	0	0	0	0	0	0	0	0	0	0	0	0	0	0	0	0	0	0	0	0	0
07:30 AM	0	0	0	0	0	0	0	0	0	0	0	0	0	0	0	0	0	0	0	0	0
07:45 AM	0	0	0	0	0	0	0	0	0	0	0	0	0	0	0	0	0	0	0	0	0
Total	0	0	0	0	0	0	0	0	0	0	0	0	0	0	0	0	0	0	0	0	0
08:00 AM	0	0	0	0	0	0	0	0	0	0	0	0	0	0	0	0	0	0	0	0	0
08:15 AM	0	0	0	0	0	0	0	0	0	0	0	0	0	0	0	0	0	0	0	0	0
08:30 AM	0	0	0	0	0	0	0	0	0	0	0	0	0	0	0	0	0	0	0	0	0
08:45 AM	0	0	0	0	0	0	0	0	0	0	0	0	0	0	0	0	0	0	0	0	0
Total	0	0	0	0	0	0	0	0	0	0	0	0	0	0	0	0	0	0	0	0	0
09:00 AM	0	0	0	0	0	0	0	0	0	0	0	0	0	0	0	0	0	0	0	0	0
09:15 AM	0	0	0	0	0	0	0	0	0	0	0	0	0	0	0	0	0	0	0	0	0
09:30 AM	0	0	0	0	0	0	0	0	0	0	0	0	0	0	0	0	0	0	0	0	0
09:45 AM	0	0	0	0	0	0	0	0	0	0	0	0	0	0	0	0	0	0	0	0	0
Total	0	0	0	0	0	0	0	0	0	0	0	0	0	0	0	0	0	0	0	0	0
10:00 AM	0	0	0	0	0	0	0	0	0	0	0	0	0	0	0	0	0	0	0	0	0
10:15 AM	0	0	0	0	0	0	0	0	0	0	0	0	0	0	0	0	0	0	0	0	0
10:30 AM	0	0	0	0	0	0	0	0	0	0	0	0	0	0	0	0	0	0	0	0	0
10:45 AM	0	0	0	0	0	0	0	0	0	0	0	0	0	0	0	0	0	0	0	0	0
Total	0	0	0	0	0	0	0	0	0	0	0	0	0	0	0	0	0	0	0	0	0
11:00 AM	0	0	0	0	0	0	0	0	0	0	0	0	0	0	0	0	0	0	0	0	0
11:15 AM	0	0	0	0	0	0	0	0	0	0	0	0	0	0	0	0	0	0	0	0	0
11:30 AM	0	0	0	0	0	0	0	0	0	0	0	0	0	0	0	0	0	0	0	0	0
11:45 AM	0	0	0	0	0	0	0	0	0	0	0	0	0	0	0	0	0	0	0	0	0
Total	0	0	0	0	0	0	0	0	0	0	0	0	0	0	0	0	0	0	0	0	0
12:00 PM	0	0	0	0	0	0	0	0	0	0	0	0	0	0	0	0	0	0	0	0	0
12:15 PM	0	0	0	0	0	0	0	0	0	0	0	0	0	0	0	0	0	0	0	0	0
12:30 PM	0	0	0	0	0	0	0	0	0	0	0	0	0	0	0	0	0	0	0	0	0
12:45 PM	0	0	0	0	0	0	0	0	0	0	0	0	0	0	0	0	0	0	0	0	0
Total	0	0	0	0	0	0	0	0	0	0	0	0	0	0	0	0	0	0	0	0	0
01:00 PM	0	0	0	0	0	0	0	0	0	0	0	0	0	0	0	0	0	0	0	0	0
01:15 PM	0	0	0	0	0	0	0	0	0	0	0	0	0	0	0	0	0	0	0	0	0
01:30 PM	0	0	0	0	0	0	0	0	0	0	0	0	0	0	0	0	0	0	0	0	0
01:45 PM	0	0	0	0	0	0	0	0	0	0	0	0	0	0	0	0	0	0	0	0	0
Total	0	0	0	0	0	0	0	0	0	0	0	0	0	0	0	0	0	0	0	0	0
02:00 PM	0	0	0	0	0	0	0	0	0	0	0	0	0	0	0	0	0	0	0	0	0
02:15 PM	0	0	0	0	0	0	0	0	0	0	0	0	0	0	0	0	0	0	0	0	0
02:30 PM	0	0	0	0	0	0	0	0	0	0	0	0	0	0	0	0	0	0	0	0	0
02:45 PM	0	0	0	0	0	0	0	0	0	0	0	0	0	0	0	0	0	0	0	0	0
Total	0	0	0	0	0	0	0	0	0	0	0	0	0	0	0	0	0	0	0	0	0
03:00 PM	0	0	0	0	0	0	0	0	0	0	0	0	0	0	0	0	0	0	0	0	0

The Traffic Group, Inc.

(800) 583-8411

www.trafficgroup.com

Merging Innovation and Excellence

Interchange of US 421
and US 601 (State Street)
Yadkin County, North Carolina
Count Number 17-14154

File Name : 17-14154
Site Code : 17-14154
Start Date : 11/1/2017
Page No : 2

Groups Printed- Class 11 to 13

Start Time	US 601 (State Street) Southbound					US 421 Westbound					US 601 (State Street) Northbound					US 421 Eastbound					Int. Total
	Left	Thru	Right	Peds	App. Total	Left	Thru	Right	Peds	App. Total	Left	Thru	Right	Peds	App. Total	Left	Thru	Right	Peds	App. Total	
03:15 PM	0	0	0	0	0	0	0	0	0	0	0	0	0	0	0	0	0	0	0	0	0
03:30 PM	0	0	0	0	0	0	0	0	0	0	0	0	0	0	0	0	0	0	0	0	0
03:45 PM	0	0	0	0	0	0	0	0	0	0	0	0	0	0	0	0	0	0	0	0	0
Total	0	0	0	0	0	0	0	0	0	0	0	0	0	0	0	0	0	0	0	0	0
04:00 PM	0	0	0	0	0	0	0	0	0	0	0	0	0	0	0	0	0	0	0	0	0
04:15 PM	0	0	0	0	0	0	0	0	0	0	0	0	0	0	0	0	0	0	0	0	0
04:30 PM	0	0	0	0	0	0	0	0	0	0	0	0	0	0	0	0	0	0	0	0	0
04:45 PM	0	0	0	0	0	0	0	0	0	0	0	0	0	0	0	0	0	0	0	0	0
Total	0	0	0	0	0	0	0	0	0	0	0	0	0	0	0	0	0	0	0	0	0
05:00 PM	0	0	0	0	0	0	0	0	0	0	0	0	0	0	0	0	0	0	0	0	0
05:15 PM	0	0	0	0	0	0	0	0	0	0	0	0	0	0	0	0	0	0	0	0	0
05:30 PM	0	0	0	0	0	0	0	0	0	0	0	0	0	0	0	0	0	0	0	0	0
05:45 PM	0	0	0	0	0	0	0	0	0	0	0	0	0	0	0	0	0	0	0	0	0
Total	0	0	0	0	0	0	0	0	0	0	0	0	0	0	0	0	0	0	0	0	0
06:00 PM	0	0	0	0	0	0	0	0	0	0	0	0	0	0	0	0	0	0	0	0	0
06:15 PM	0	0	0	0	0	0	0	0	0	0	0	0	0	0	0	0	0	0	0	0	0
06:30 PM	0	0	0	0	0	0	0	0	0	0	0	0	0	0	0	0	0	0	0	0	0
06:45 PM	0	0	0	0	0	0	0	0	0	0	0	0	0	0	0	0	0	0	0	0	0
Total	0	0	0	0	0	0	0	0	0	0	0	0	0	0	0	0	0	0	0	0	0
Grand Total	0	0	0	0	0	0	0	0	0	0	0	0	0	0	0	0	0	0	0	0	0
Apprch %	0	0	0	0	0	0	0	0	0	0	0	0	0	0	0	0	0	0	0	0	0
Total %																					

The Traffic Group, Inc.

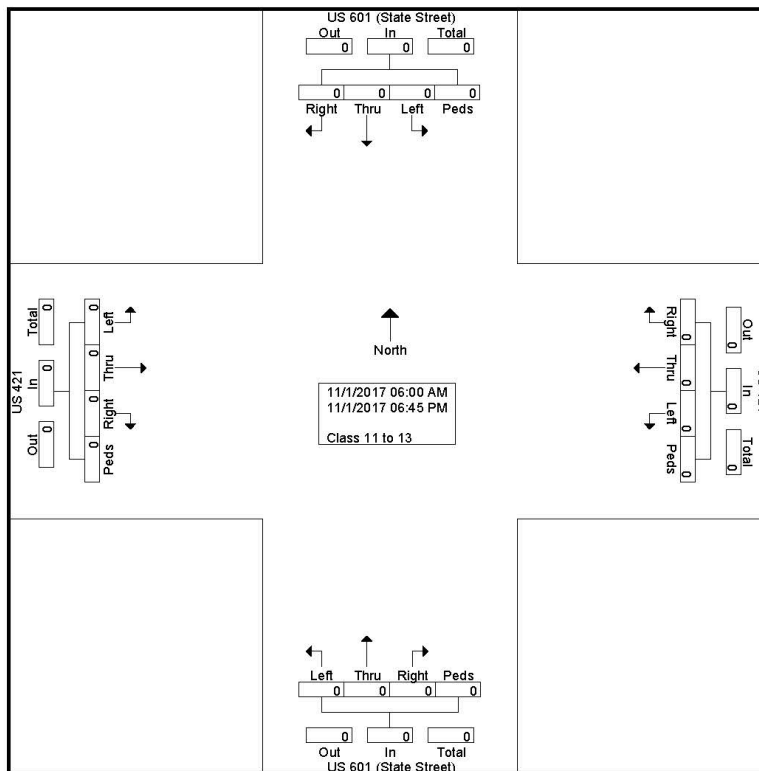
(800) 583-8411

www.trafficgroup.com

Merging Innovation and Excellence

Interchange of US 421
and US 601 (State Street)
Yadkin County, North Carolina
Count Number 17-14154

File Name : 17-14154
Site Code : 17-14154
Start Date : 11/1/2017
Page No : 3



The Traffic Group, Inc.

(800) 583-8411

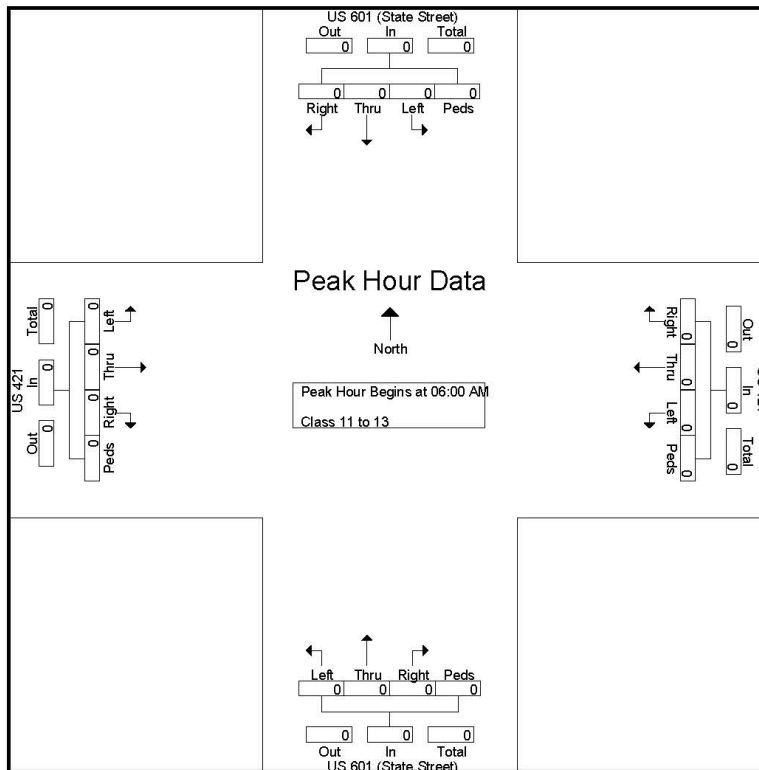
www.trafficgroup.com

Merging Innovation and Excellence

Interchange of US 421
and US 601 (State Street)
Yadkin County, North Carolina
Count Number 17-14154

File Name : 17-14154
Site Code : 17-14154
Start Date : 11/1/2017
Page No : 4

	US 601 (State Street) Southbound					US 421 Westbound					US 601 (State Street) Northbound					US 421 Eastbound					
Start Time	Left	Thru	Right	Peds	App. Total	Left	Thru	Right	Peds	App. Total	Left	Thru	Right	Peds	App. Total	Left	Thru	Right	Peds	App. Total	Int. Total
Peak Hour Analysis From 06:00 AM to 09:45 AM - Peak 1 of 1																					
Peak Hour for Entire Intersection Begins at 06:00 AM																					
06:00 AM	0	0	0	0	0	0	0	0	0	0	0	0	0	0	0	0	0	0	0	0	0
06:15 AM	0	0	0	0	0	0	0	0	0	0	0	0	0	0	0	0	0	0	0	0	0
06:30 AM	0	0	0	0	0	0	0	0	0	0	0	0	0	0	0	0	0	0	0	0	0
06:45 AM	0	0	0	0	0	0	0	0	0	0	0	0	0	0	0	0	0	0	0	0	0
Total Volume	0	0	0	0	0	0	0	0	0	0	0	0	0	0	0	0	0	0	0	0	0
% App. Total	0	0	0	0	0	0	0	0	0	0	0	0	0	0	0	0	0	0	0	0	0
PHF	.000	.000	.000	.000	.000	.000	.000	.000	.000	.000	.000	.000	.000	.000	.000	.000	.000	.000	.000	.000	.000



The Traffic Group, Inc.

(800) 583-8411

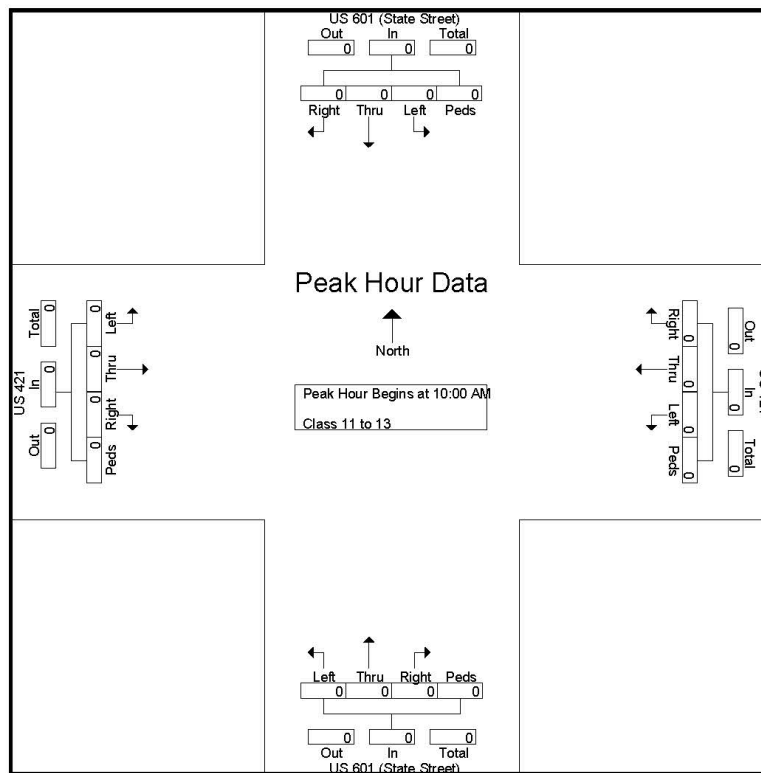
www.trafficgroup.com

Merging Innovation and Excellence

Interchange of US 421
and US 601 (State Street)
Yadkin County, North Carolina
Count Number 17-14154

File Name : 17-14154
Site Code : 17-14154
Start Date : 11/1/2017
Page No : 5

	US 601 (State Street) Southbound					US 421 Westbound					US 601 (State Street) Northbound					US 421 Eastbound					
Start Time	Left	Thru	Right	Peds	App. Total	Left	Thru	Right	Peds	App. Total	Left	Thru	Right	Peds	App. Total	Left	Thru	Right	Peds	App. Total	Int. Total
Peak Hour Analysis From 10:00 AM to 01:45 PM - Peak 1 of 1																					
Peak Hour for Entire Intersection Begins at 10:00 AM																					
10:00 AM	0	0	0	0	0	0	0	0	0	0	0	0	0	0	0	0	0	0	0	0	0
10:15 AM	0	0	0	0	0	0	0	0	0	0	0	0	0	0	0	0	0	0	0	0	0
10:30 AM	0	0	0	0	0	0	0	0	0	0	0	0	0	0	0	0	0	0	0	0	0
10:45 AM	0	0	0	0	0	0	0	0	0	0	0	0	0	0	0	0	0	0	0	0	0
Total Volume	0	0	0	0	0	0	0	0	0	0	0	0	0	0	0	0	0	0	0	0	0
% App. Total	0	0	0	0	0	0	0	0	0	0	0	0	0	0	0	0	0	0	0	0	0
PHF	.000	.000	.000	.000	.000	.000	.000	.000	.000	.000	.000	.000	.000	.000	.000	.000	.000	.000	.000	.000	.000



The Traffic Group, Inc.

(800) 583-8411

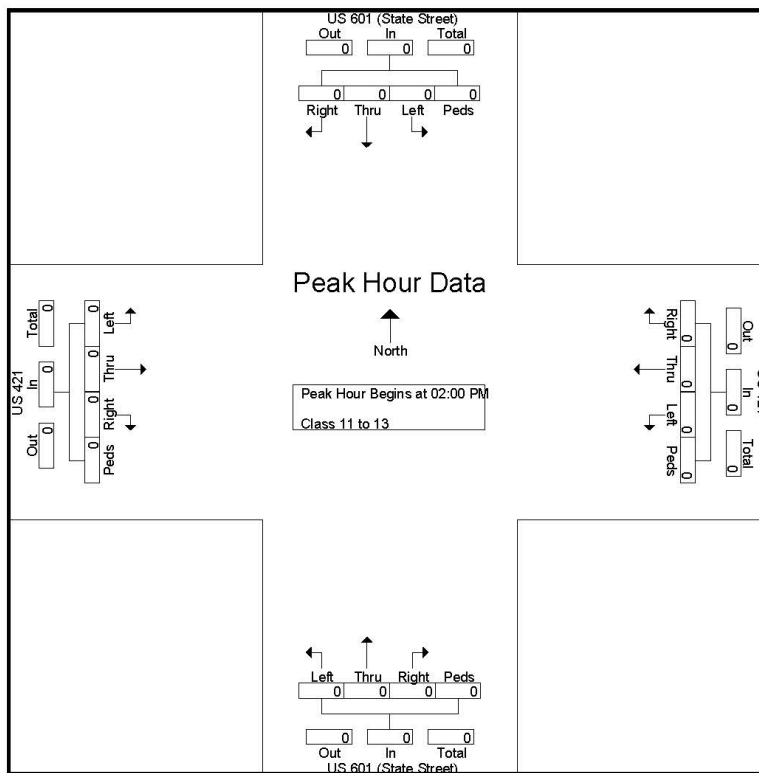
www.trafficgroup.com

Merging Innovation and Excellence

Interchange of US 421
and US 601 (State Street)
Yadkin County, North Carolina
Count Number 17-14154

File Name : 17-14154
Site Code : 17-14154
Start Date : 11/1/2017
Page No : 6

	US 601 (State Street) Southbound					US 421 Westbound					US 601 (State Street) Northbound					US 421 Eastbound					
Start Time	Left	Thru	Right	Peds	App. Total	Left	Thru	Right	Peds	App. Total	Left	Thru	Right	Peds	App. Total	Left	Thru	Right	Peds	App. Total	Int. Total
Peak Hour Analysis From 02:00 PM to 06:45 PM - Peak 1 of 1																					
Peak Hour for Entire Intersection Begins at 02:00 PM																					
02:00 PM	0	0	0	0	0	0	0	0	0	0	0	0	0	0	0	0	0	0	0	0	0
02:15 PM	0	0	0	0	0	0	0	0	0	0	0	0	0	0	0	0	0	0	0	0	0
02:30 PM	0	0	0	0	0	0	0	0	0	0	0	0	0	0	0	0	0	0	0	0	0
02:45 PM	0	0	0	0	0	0	0	0	0	0	0	0	0	0	0	0	0	0	0	0	0
Total Volume	0	0	0	0	0	0	0	0	0	0	0	0	0	0	0	0	0	0	0	0	0
% App. Total	0	0	0	0	0	0	0	0	0	0	0	0	0	0	0	0	0	0	0	0	0
PHF	.000	.000	.000	.000	.000	.000	.000	.000	.000	.000	.000	.000	.000	.000	.000	.000	.000	.000	.000	.000	.000



Appendix B: NCDOT Turning Movement Count Number 10583 [US601 at US421 – 5/25/2023]

QUALITY COUNTS LLC

920 Blairhill Rd, Suite 106, Charlotte, NC 28217
704.215.4616

Count Number: 10583

County: Yadkin

City: Yadkinville

Division: 11

Location: US 601 (State St) & US 421 EB Ramps

General Location Type: Intersection

Count Type: Turning Movement (Classification)

Count Start Date: 05/25/2023

Time: 6:00 AM – 7:00 PM

Volume: 16,090

Maximum Temperature: 73° F

Minimum Temperature: 52° F

Precipitation: 0.00 in

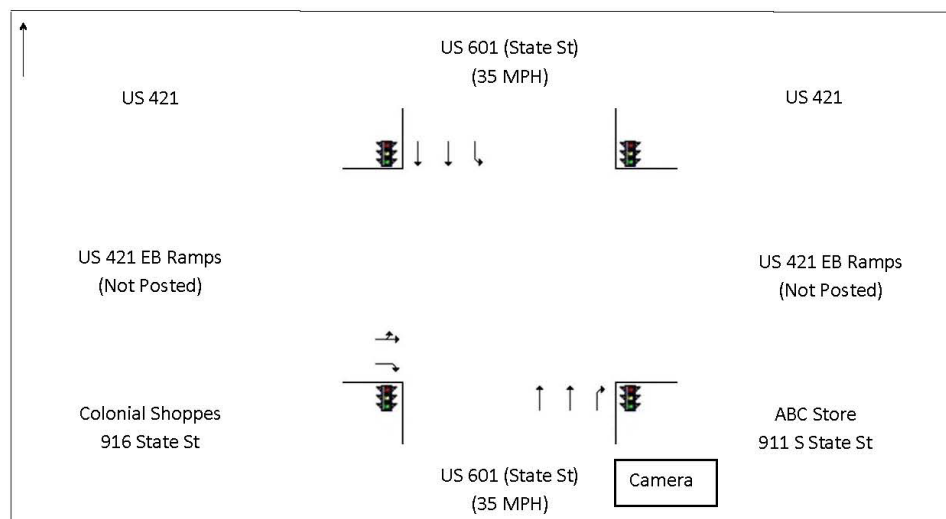
Snowfall: 0.0 in

Average Sky Cover: 0.7

Weather Conditions: Clear

1. School in Session: Yes
2. Pedestrians Counted: Yes
3. Disabled Pedestrians Present: No
Description and Approaches Used: N/A
4. Counted By: Gene Buchli, Jared Pierson
5. Data Processor: Tommy Jones
6. Signal Inventory: 11-1208
7. Data Collection Method: Video/Count Board
8. Equipment Operating Properly: Yes
9. Area Lighting Present: No
10. Nearest Roadway Stop Sign < 300 ft: No
If yes, list approaches: N/A
11. Nearest Traffic Signal < 300 ft: No
If yes, list approaches: N/A
12. At-Grade Railroad Crossing Present (<200 ft): No
If yes, list approaches & distance: N/A
13. Other:


↑ North



10583 Yadkin
Northbound Approach



US 601 (State St)
Facing Intersection



US 601 (State St)
Away From Intersection

10583 Yadkin
Eastbound Approach



US 421 EB Ramps
Facing Intersection



US 421 EB Ramps
Away From Intersection

10583 Yadkin
Southbound Approach



US 601 (State St)
Facing Intersection

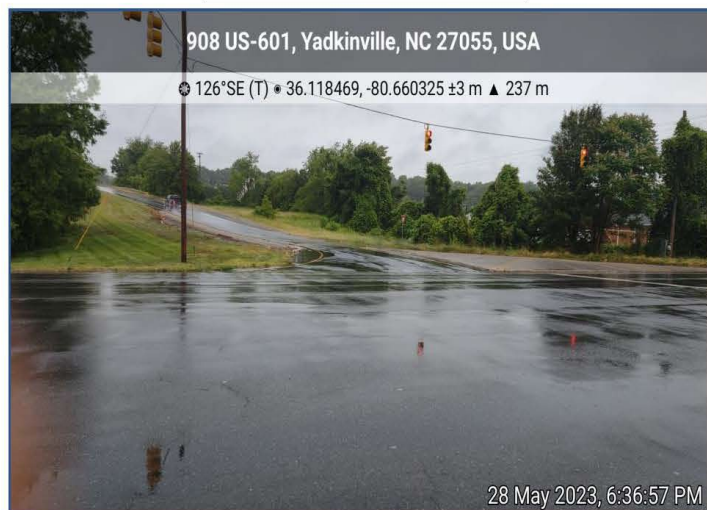


US 601 (State St)
Away From Intersection

10583 Yadkin
Westbound Approach



US 421 EB Ramps
Facing Intersection



US 421 EB Ramps
Away From Intersection

Groups Printed- Classes 1, 2, 3 - Classes 4, 5, 6, 7 - Classes 8, 9, 10 - Classes 11, 12, 13

Start Time	US 601 (State St) Southbound					US 421 EB Ramps Westbound					US 601 (State St) Northbound					US 421 EB Ramps Eastbound					Int. Total
	Left	Thru	Right	U-Turn	App. Total	Left	Thru	Right	U-Turn	App. Total	Left	Thru	Right	U-Turn	App. Total	Left	Thru	Right	U-Turn	App. Total	
06:00 AM	50	33	0	0	83	0	0	0	0	0	0	47	10	0	57	24	0	12	0	36	176
06:15 AM	53	45	0	0	98	0	0	0	0	0	0	53	9	0	62	29	0	19	0	48	208
06:30 AM	50	54	0	0	104	0	0	0	0	0	0	54	9	0	63	40	0	22	0	62	229
06:45 AM	54	68	0	0	122	0	0	0	0	0	0	56	10	0	66	38	0	29	0	67	255
Total	207	200	0	0	407	0	0	0	0	0	0	210	38	0	248	131	0	82	0	213	868
07:00 AM	54	67	0	0	121	0	0	0	0	0	0	67	15	0	82	49	0	12	0	61	264
07:15 AM	61	82	0	0	143	0	0	0	0	0	0	106	14	0	120	56	0	30	0	86	349
07:30 AM	73	78	0	0	151	0	0	0	0	0	0	96	10	0	106	59	0	36	0	95	352
07:45 AM	49	88	0	0	137	0	0	0	0	0	0	91	18	0	109	42	0	29	0	71	317
Total	237	315	0	0	552	0	0	0	0	0	0	360	57	0	417	206	0	107	0	313	1282
08:00 AM	66	69	0	0	135	0	0	0	0	0	0	75	22	0	97	28	0	22	0	50	282
08:15 AM	52	73	0	0	125	0	0	0	0	0	0	87	20	0	107	34	0	17	0	51	283
08:30 AM	40	78	0	0	118	0	0	0	0	0	0	71	16	0	87	31	0	27	0	58	263
08:45 AM	50	70	0	0	120	0	0	0	0	0	0	74	10	0	84	36	0	21	0	57	261
Total	208	290	0	0	498	0	0	0	0	0	0	307	68	0	375	129	0	87	0	216	1089
09:00 AM	26	70	0	0	96	0	0	0	0	0	0	80	15	0	95	30	0	19	0	49	240
09:15 AM	36	61	0	0	97	0	0	0	0	0	0	71	11	0	82	31	0	25	0	56	235
09:30 AM	28	85	0	0	113	0	0	0	0	0	0	85	9	0	94	27	0	21	0	48	255
09:45 AM	34	104	0	0	138	0	0	0	0	0	0	88	9	0	97	26	0	14	0	40	275
Total	124	320	0	0	444	0	0	0	0	0	0	324	44	0	368	114	0	79	0	193	1005
10:00 AM	28	86	0	0	114	0	0	0	0	0	0	91	14	0	105	15	0	21	0	36	255
10:15 AM	27	79	0	0	106	0	0	0	0	0	0	88	6	0	94	15	0	25	0	40	240
10:30 AM	27	96	0	0	123	0	0	0	0	0	0	79	8	0	87	26	0	21	0	47	257
10:45 AM	23	94	0	0	117	0	0	0	0	0	0	100	9	0	109	32	1	12	0	45	271
Total	105	355	0	0	460	0	0	0	0	0	0	358	37	0	395	88	1	79	0	168	1023
11:00 AM	22	100	0	0	122	0	0	0	0	0	0	103	10	0	113	21	0	22	0	43	278
11:15 AM	26	108	0	0	134	0	0	0	0	0	0	105	15	0	120	20	0	21	0	41	295
11:30 AM	30	109	0	0	139	0	0	0	0	0	0	111	12	0	123	24	0	24	0	48	310
11:45 AM	36	108	0	0	144	0	0	0	0	0	0	123	13	0	136	31	0	23	0	54	334
Total	114	425	0	0	539	0	0	0	0	0	0	442	50	0	492	96	0	90	0	186	1217
12:00 PM	35	110	0	0	145	0	0	0	0	0	0	133	15	0	148	20	0	19	0	39	332
12:15 PM	35	115	0	0	150	0	0	0	0	0	0	119	10	0	129	26	0	20	0	46	325
12:30 PM	34	114	0	0	148	0	0	0	0	0	0	114	14	0	128	17	0	24	0	41	317
12:45 PM	31	115	0	0	146	0	0	0	0	0	0	130	13	0	143	30	0	19	0	49	338
Total	135	454	0	0	589	0	0	0	0	0	0	496	52	0	548	93	0	82	0	175	1312
01:00 PM	35	104	0	0	139	0	0	0	0	0	0	122	20	0	142	27	0	25	0	52	333
01:15 PM	32	109	0	0	141	0	0	0	0	0	0	126	11	0	137	22	0	26	0	48	326
01:30 PM	41	101	0	0	142	0	0	0	0	0	0	121	17	0	138	40	0	27	0	67	347
01:45 PM	28	92	0	0	120	0	0	0	0	0	0	121	8	0	129	23	0	31	0	54	303
Total	136	406	0	0	542	0	0	0	0	0	0	490	56	0	546	112	0	109	0	221	1309
02:00 PM	32	84	0	0	116	0	0	0	0	0	0	121	15	0	136	27	0	23	0	50	302
02:15 PM	27	79	0	0	106	0	0	0	0	0	0	122	8	0	130	23	0	24	0	47	283
02:30 PM	32	119	0	0	151	0	0	0	0	0	0	125	11	0	136	32	0	22	0	54	341
02:45 PM	30	104	0	0	134	0	0	0	0	0	0	138	13	0	151	32	0	27	0	59	344
Total	121	386	0	0	507	0	0	0	0	0	0	506	47	0	553	114	0	96	0	210	1270
03:00 PM	44	102	0	0	146	0	0	0	0	0	0	117	20	0	137	31	0	23	0	54	337
03:15 PM	45	116	0	0	161	0	0	0	0	0	0	119	19	0	138	35	0	21	0	56	355
03:30 PM	35	113	0	0	148	0	0	0	0	0	0	128	12	0	140	30	0	23	0	53	341



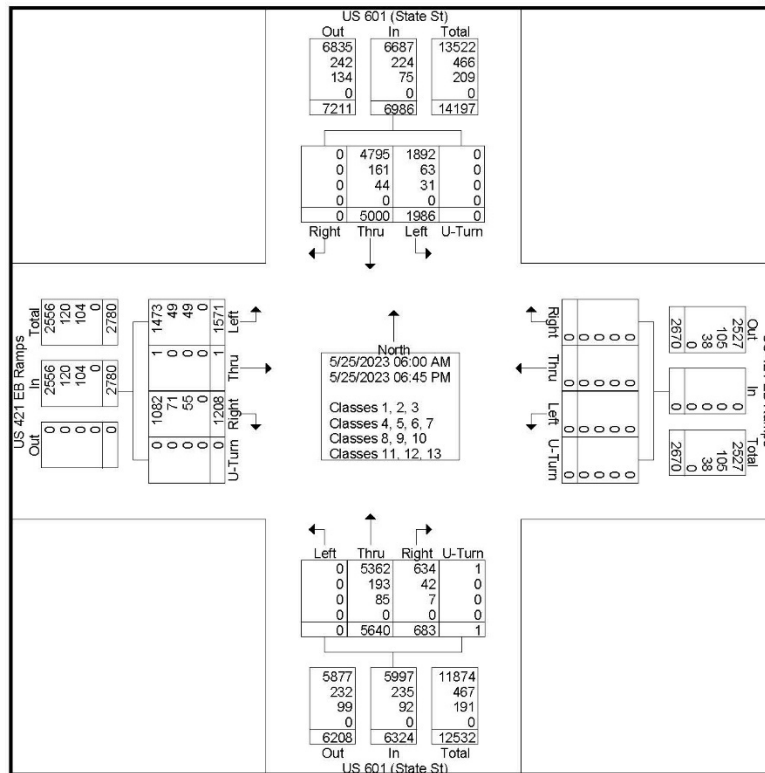
920 Blairhill Rd, Ste B-106
Charlotte, NC 28217

File Name : 10583
Site Code : 10583
Start Date : 5/25/2023
Page No : 2

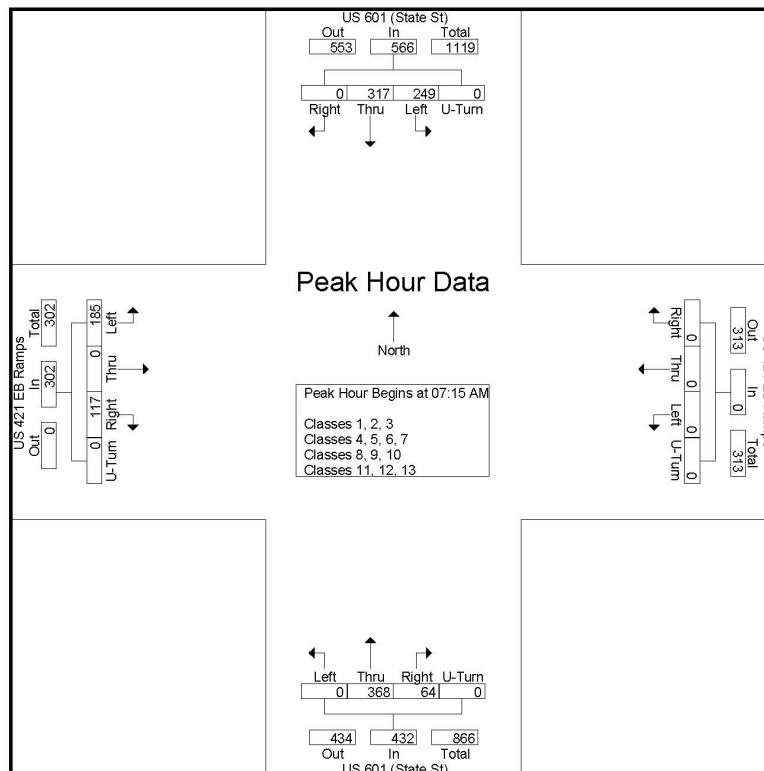
Groups Printed- Classes 1, 2, 3 - Classes 4, 5, 6, 7 - Classes 8, 9, 10 - Classes 11, 12, 13

Start Time	US 601 (State St) Southbound					US 421 EB Ramps Westbound					US 601 (State St) Northbound					US 421 EB Ramps Eastbound					Int. Total
	Left	Thru	Right	U-Turn	App. Total	Left	Thru	Right	U-Turn	App. Total	Left	Thru	Right	U-Turn	App. Total	Left	Thru	Right	U-Turn	App. Total	
03:45 PM	29	111	0	0	140	0	0	0	0	0	0	124	23	0	147	33	0	23	0	56	343
Total	153	442	0	0	595	0	0	0	0	0	0	488	74	0	562	129	0	90	0	219	1376
04:00 PM	47	128	0	0	175	0	0	0	0	0	0	133	18	0	151	35	0	27	0	62	388
04:15 PM	47	126	0	0	173	0	0	0	0	0	0	157	16	0	173	44	0	20	0	64	410
04:30 PM	39	129	0	0	168	0	0	0	0	0	0	146	14	1	161	23	0	23	0	46	375
04:45 PM	39	116	0	0	155	0	0	0	0	0	0	135	15	0	150	24	0	29	0	53	358
Total	172	499	0	0	671	0	0	0	0	0	0	571	63	1	635	126	0	99	0	225	1531
05:00 PM	39	135	0	0	174	0	0	0	0	0	0	166	16	0	182	33	0	23	0	56	412
05:15 PM	41	120	0	0	161	0	0	0	0	0	0	157	23	0	180	37	0	30	0	67	408
05:30 PM	45	134	0	0	179	0	0	0	0	0	0	155	5	0	160	27	0	34	0	61	400
05:45 PM	32	121	0	0	153	0	0	0	0	0	0	134	15	0	149	42	0	30	0	72	374
Total	157	510	0	0	667	0	0	0	0	0	0	612	59	0	671	139	0	117	0	256	1594
06:00 PM	33	100	0	0	133	0	0	0	0	0	0	151	10	0	161	23	0	20	0	43	337
06:15 PM	33	91	0	0	124	0	0	0	0	0	0	109	14	0	123	24	0	33	0	57	304
06:30 PM	24	101	0	0	125	0	0	0	0	0	0	98	8	0	106	27	0	18	0	45	276
06:45 PM	27	106	0	0	133	0	0	0	0	0	0	118	6	0	124	20	0	20	0	40	297
Total	117	398	0	0	515	0	0	0	0	0	0	476	38	0	514	94	0	91	0	185	1214
Grand Total	1986	5000	0	0	6986	0	0	0	0	0	0	5640	683	1	6324	1571	1	1208	0	2780	16090
Approch %	28.4	71.6	0	0		0	0	0	0	0	0	89.2	10.8	0		56.5	0	43.5	0		
Total %	12.3	31.1	0	0	43.4	0	0	0	0	0	0	35.1	4.2	0	39.3	9.8	0	7.5	0	17.3	
Classes 1, 2, 3	1892	4795	0	0	6687	0	0	0	0	0	0	5362	634	1	5997	1473	1	1082	0	2556	15240
% Classes 1, 2, 3	95.3	95.9	0	0	95.7	0	0	0	0	0	0	95.1	92.8	100	94.8	93.8	100	89.6	0	91.9	94.7
Classes 4, 5, 6, 7	63	161	0	0	224	0	0	0	0	0	0	193	42	0	235	49	0	71	0	120	579
% Classes 4, 5, 6, 7	3.2	3.2	0	0	3.2	0	0	0	0	0	0	3.4	6.1	0	3.7	3.1	0	5.9	0	4.3	3.6
Classes 8, 9, 10	31	44	0	0	75	0	0	0	0	0	0	85	7	0	92	49	0	55	0	104	271
% Classes 8, 9, 10	1.6	0.9	0	0	1.1	0	0	0	0	0	0	1.5	1	0	1.5	3.1	0	4.6	0	3.7	1.7
Classes 11, 12, 13	0	0	0	0	0	0	0	0	0	0	0	0	0	0	0	0	0	0	0	0	0
% Classes 11, 12, 13	0	0	0	0	0	0	0	0	0	0	0	0	0	0	0	0	0	0	0	0	0

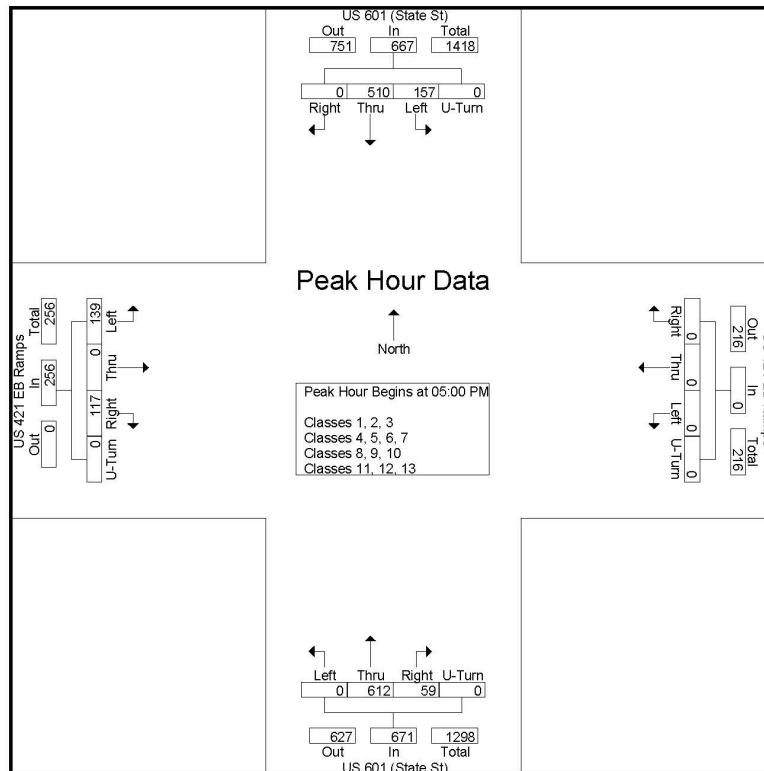
File Name : 10583
Site Code : 10583
Start Date : 5/25/2023
Page No : 3



	US 601 (State St) Southbound					US 421 EB Ramps Westbound					US 601 (State St) Northbound					US 421 EB Ramps Eastbound					
Start Time	Left	Thru	Right	U-Turn	App. Total	Left	Thru	Right	U-Turn	App. Total	Left	Thru	Right	U-Turn	App. Total	Left	Thru	Right	U-Turn	App. Total	Int. Total
Peak Hour Analysis From 06:00 AM to 11:45 AM - Peak 1 of 1																					
Peak Hour for Entire Intersection Begins at 07:15 AM																					
07:15 AM	61	82	0	0	143	0	0	0	0	0	0	106	14	0	120	56	0	30	0	86	349
07:30 AM	73	78	0	0	151	0	0	0	0	0	0	96	10	0	106	59	0	36	0	95	352
07:45 AM	49	88	0	0	137	0	0	0	0	0	0	91	18	0	109	42	0	29	0	71	317
08:00 AM	66	69	0	0	135	0	0	0	0	0	0	75	22	0	97	28	0	22	0	50	282
Total Volume	249	317	0	0	566	0	0	0	0	0	0	368	64	0	432	185	0	117	0	302	1300
% App. Total	44	56	0	0		0	0	0	0		0	85.2	14.8	0		61.3	0	38.7	0		
PHF	.853	.901	.000	.000	.937	.000	.000	.000	.000	.000	.000	.868	.727	.000	.900	.784	.000	.813	.000	.795	.923



	US 601 (State St) Southbound					US 421 EB Ramps Westbound					US 601 (State St) Northbound					US 421 EB Ramps Eastbound					
Start Time	Left	Thru	Right	U-Turn	App. Total	Left	Thru	Right	U-Turn	App. Total	Left	Thru	Right	U-Turn	App. Total	Left	Thru	Right	U-Turn	App. Total	Int. Total
Peak Hour Analysis From 12:00 PM to 06:45 PM - Peak 1 of 1																					
Peak Hour for Entire Intersection Begins at 05:00 PM																					
05:00 PM	39	135	0	0	174	0	0	0	0	0	0	166	16	0	182	33	0	23	0	56	412
05:15 PM	41	120	0	0	161	0	0	0	0	0	0	157	23	0	180	37	0	30	0	67	408
05:30 PM	45	134	0	0	179	0	0	0	0	0	0	155	5	0	160	27	0	34	0	61	400
05:45 PM	32	121	0	0	153	0	0	0	0	0	0	134	15	0	149	42	0	30	0	72	374
Total Volume	157	510	0	0	667	0	0	0	0	0	0	612	59	0	671	139	0	117	0	256	1594
% App. Total	23.5	76.5	0	0		0	0	0	0		0	91.2	8.8	0		54.3	0	45.7	0		
PHF	.872	.944	.000	.000	.932	.000	.000	.000	.000	.000	.000	.922	.641	.000	.922	.827	.000	.860	.000	.889	.967

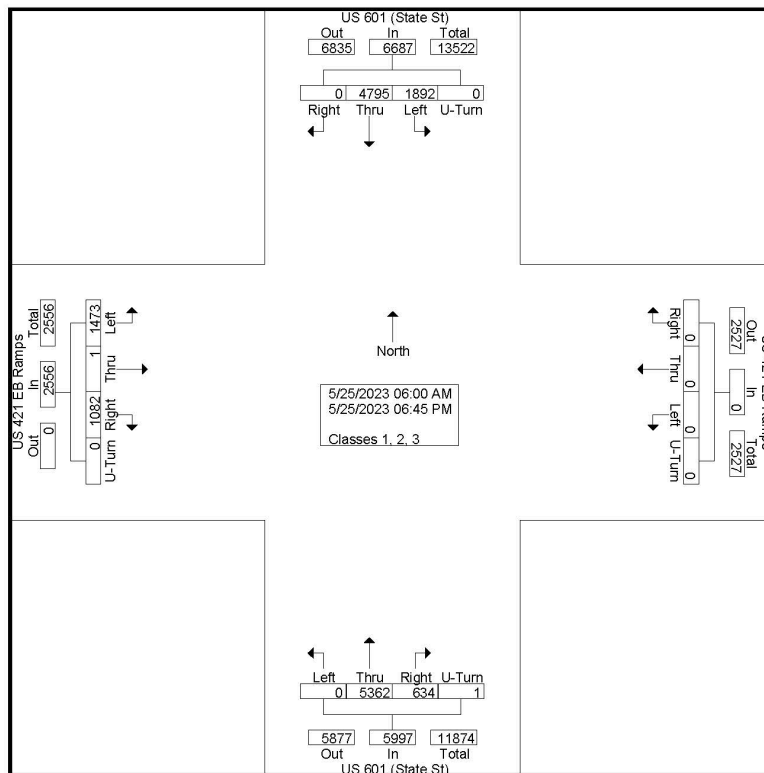


Groups Printed- Classes 1, 2, 3

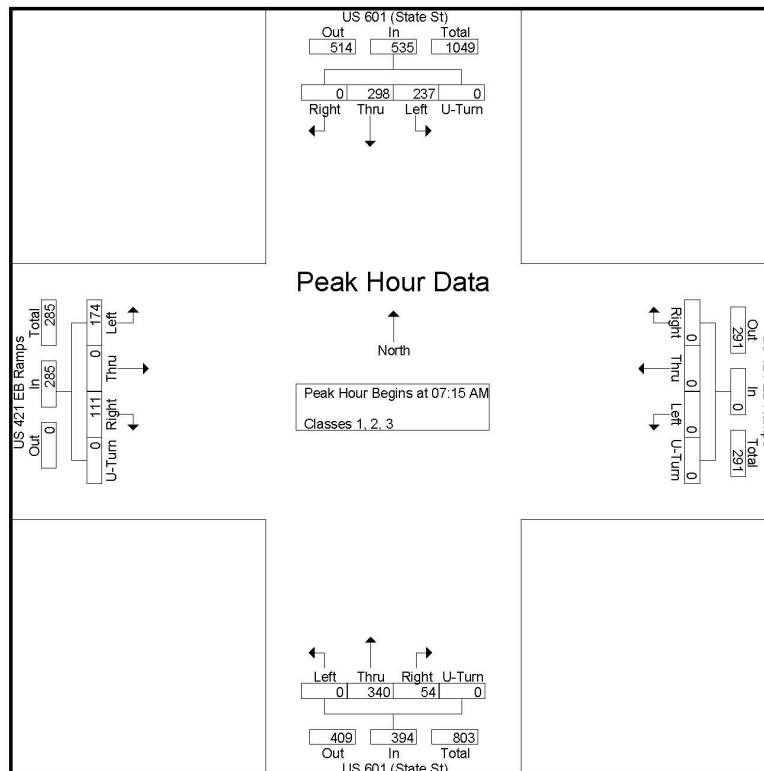
Start Time	US 601 (State St) Southbound					US 421 EB Ramps Westbound					US 601 (State St) Northbound					US 421 EB Ramps Eastbound					Int. Total
	Left	Thru	Right	U-Turn	App. Total	Left	Thru	Right	U-Turn	App. Total	Left	Thru	Right	U-Turn	App. Total	Left	Thru	Right	U-Turn	App. Total	
06:00 AM	45	33	0	0	78	0	0	0	0	0	0	44	9	0	53	22	0	9	0	31	162
06:15 AM	51	42	0	0	93	0	0	0	0	0	0	53	9	0	62	27	0	18	0	45	200
06:30 AM	49	52	0	0	101	0	0	0	0	0	0	50	9	0	59	38	0	22	0	60	220
06:45 AM	50	66	0	0	116	0	0	0	0	0	0	50	10	0	60	37	0	28	0	65	241
Total	195	193	0	0	388	0	0	0	0	0	0	197	37	0	234	124	0	77	0	201	823
07:00 AM	51	64	0	0	115	0	0	0	0	0	0	65	15	0	80	42	0	9	0	51	246
07:15 AM	61	75	0	0	136	0	0	0	0	0	0	99	12	0	111	51	0	28	0	79	326
07:30 AM	70	74	0	0	144	0	0	0	0	0	0	86	9	0	95	57	0	34	0	91	330
07:45 AM	44	83	0	0	127	0	0	0	0	0	0	86	16	0	102	39	0	28	0	67	296
Total	226	296	0	0	522	0	0	0	0	0	0	336	52	0	388	189	0	99	0	288	1198
08:00 AM	62	66	0	0	128	0	0	0	0	0	0	69	17	0	86	27	0	21	0	48	262
08:15 AM	51	68	0	0	119	0	0	0	0	0	0	81	15	0	96	32	0	13	0	45	260
08:30 AM	40	72	0	0	112	0	0	0	0	0	0	67	14	0	81	27	0	26	0	53	246
08:45 AM	46	65	0	0	111	0	0	0	0	0	0	66	10	0	76	32	0	18	0	50	237
Total	199	271	0	0	470	0	0	0	0	0	0	283	56	0	339	118	0	78	0	196	1005
09:00 AM	26	64	0	0	90	0	0	0	0	0	0	76	13	0	89	28	0	17	0	45	224
09:15 AM	30	57	0	0	87	0	0	0	0	0	0	68	11	0	79	24	0	21	0	45	211
09:30 AM	25	81	0	0	106	0	0	0	0	0	0	77	9	0	86	24	0	16	0	40	232
09:45 AM	31	101	0	0	132	0	0	0	0	0	0	84	8	0	92	24	0	12	0	36	260
Total	112	303	0	0	415	0	0	0	0	0	0	305	41	0	346	100	0	66	0	166	927
10:00 AM	27	82	0	0	109	0	0	0	0	0	0	83	11	0	94	15	0	20	0	35	238
10:15 AM	26	76	0	0	102	0	0	0	0	0	0	81	6	0	87	12	0	22	0	34	223
10:30 AM	22	84	0	0	106	0	0	0	0	0	0	73	8	0	81	24	0	19	0	43	230
10:45 AM	21	88	0	0	109	0	0	0	0	0	0	98	9	0	107	30	1	12	0	43	259
Total	96	330	0	0	426	0	0	0	0	0	0	335	34	0	369	81	1	73	0	155	950
11:00 AM	21	94	0	0	115	0	0	0	0	0	0	99	7	0	106	19	0	18	0	37	258
11:15 AM	24	101	0	0	125	0	0	0	0	0	0	96	13	0	109	19	0	16	0	35	269
11:30 AM	28	107	0	0	135	0	0	0	0	0	0	104	12	0	116	22	0	20	0	42	293
11:45 AM	34	101	0	0	135	0	0	0	0	0	0	117	13	0	130	29	0	20	0	49	314
Total	107	403	0	0	510	0	0	0	0	0	0	416	45	0	461	89	0	74	0	163	1134
12:00 PM	33	106	0	0	139	0	0	0	0	0	0	128	15	0	143	19	0	17	0	36	318
12:15 PM	35	111	0	0	146	0	0	0	0	0	0	112	10	0	122	22	0	18	0	40	308
12:30 PM	34	110	0	0	144	0	0	0	0	0	0	107	13	0	120	14	0	21	0	35	299
12:45 PM	30	113	0	0	143	0	0	0	0	0	0	123	12	0	135	30	0	17	0	47	325
Total	132	440	0	0	572	0	0	0	0	0	0	470	50	0	520	85	0	73	0	158	1250
01:00 PM	34	98	0	0	132	0	0	0	0	0	0	117	18	0	135	24	0	23	0	47	314
01:15 PM	28	106	0	0	134	0	0	0	0	0	0	122	11	0	133	20	0	23	0	43	310
01:30 PM	40	99	0	0	139	0	0	0	0	0	0	114	14	0	128	39	0	19	0	58	325
01:45 PM	27	90	0	0	117	0	0	0	0	0	0	116	8	0	124	21	0	26	0	47	288
Total	129	393	0	0	522	0	0	0	0	0	0	469	51	0	520	104	0	91	0	195	1237
02:00 PM	30	81	0	0	111	0	0	0	0	0	0	116	14	0	130	26	0	21	0	47	288
02:15 PM	25	76	0	0	101	0	0	0	0	0	0	115	8	0	123	23	0	21	0	44	268
02:30 PM	30	113	0	0	143	0	0	0	0	0	0	120	10	0	130	31	0	17	0	48	321
02:45 PM	30	97	0	0	127	0	0	0	0	0	0	133	12	0	145	31	0	21	0	52	324
Total	115	367	0	0	482	0	0	0	0	0	0	484	44	0	528	111	0	80	0	191	1201
03:00 PM	39	97	0	0	136	0	0	0	0	0	0	110	16	0	126	31	0	21	0	52	314
03:15 PM	44	116	0	0	160	0	0	0	0	0	0	110	17	0	127	34	0	20	0	54	341
03:30 PM	34	106	0	0	140	0	0	0	0	0	0	122	11	0	133	29	0	22	0	51	324

Groups Printed- Classes 1, 2, 3

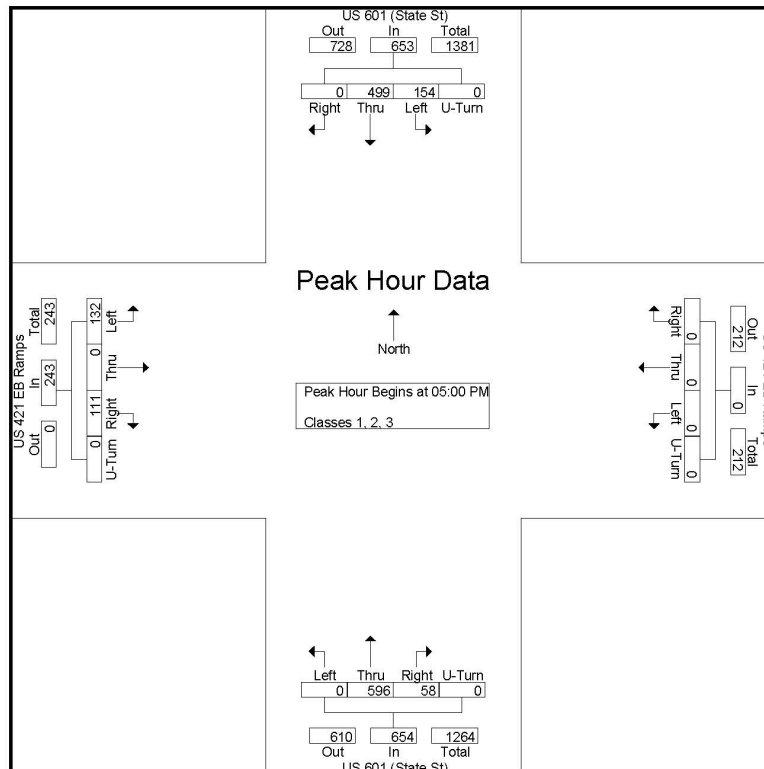
Start Time	US 601 (State St) Southbound					US 421 EB Ramps Westbound					US 601 (State St) Northbound					US 421 EB Ramps Eastbound					Int. Total
	Left	Thru	Right	U-Turn	App. Total	Left	Thru	Right	U-Turn	App. Total	Left	Thru	Right	U-Turn	App. Total	Left	Thru	Right	U-Turn	App. Total	
03:45 PM	26	109	0	0	135	0	0	0	0	0	0	117	23	0	140	33	0	21	0	54	329
Total	143	428	0	0	571	0	0	0	0	0	0	459	67	0	526	127	0	84	0	211	1308
04:00 PM	47	126	0	0	173	0	0	0	0	0	0	128	17	0	145	34	0	25	0	59	377
04:15 PM	45	120	0	0	165	0	0	0	0	0	0	144	15	0	159	41	0	16	0	57	381
04:30 PM	39	123	0	0	162	0	0	0	0	0	0	141	14	1	156	21	0	18	0	39	357
04:45 PM	37	113	0	0	150	0	0	0	0	0	0	133	15	0	148	24	0	28	0	52	350
Total	168	482	0	0	650	0	0	0	0	0	0	546	61	1	608	120	0	87	0	207	1465
05:00 PM	39	134	0	0	173	0	0	0	0	0	0	160	16	0	176	29	0	20	0	49	398
05:15 PM	41	113	0	0	154	0	0	0	0	0	0	153	22	0	175	36	0	30	0	66	395
05:30 PM	42	132	0	0	174	0	0	0	0	0	0	151	5	0	156	26	0	33	0	59	389
05:45 PM	32	120	0	0	152	0	0	0	0	0	0	132	15	0	147	41	0	28	0	69	368
Total	154	499	0	0	653	0	0	0	0	0	0	596	58	0	654	132	0	111	0	243	1550
06:00 PM	33	97	0	0	130	0	0	0	0	0	0	147	10	0	157	23	0	20	0	43	330
06:15 PM	33	90	0	0	123	0	0	0	0	0	0	107	14	0	121	24	0	31	0	55	299
06:30 PM	24	97	0	0	121	0	0	0	0	0	0	95	8	0	103	26	0	18	0	44	268
06:45 PM	26	106	0	0	132	0	0	0	0	0	0	117	6	0	123	20	0	20	0	40	295
Total	116	390	0	0	506	0	0	0	0	0	0	466	38	0	504	93	0	89	0	182	1192
Grand Total	1892	4795	0	0	6687	0	0	0	0	0	0	5362	634	1	5997	1473	1	1082	0	2556	15240
Apprch %	28.3	71.7	0	0		0	0	0	0	0	0	89.4	10.6	0		57.6	0	42.3	0		
Total %	12.4	31.5	0	0	43.9	0	0	0	0	0	0	35.2	4.2	0	39.4	9.7	0	7.1	0	16.8	



	US 601 (State St) Southbound					US 421 EB Ramps Westbound					US 601 (State St) Northbound					US 421 EB Ramps Eastbound					
Start Time	Left	Thru	Right	U-Turn	App. Total	Left	Thru	Right	U-Turn	App. Total	Left	Thru	Right	U-Turn	App. Total	Left	Thru	Right	U-Turn	App. Total	Int. Total
Peak Hour Analysis From 06:00 AM to 11:45 AM - Peak 1 of 1																					
Peak Hour for Entire Intersection Begins at 07:15 AM																					
07:15 AM	61	75	0	0	136	0	0	0	0	0	0	99	12	0	111	51	0	28	0	79	326
07:30 AM	70	74	0	0	144	0	0	0	0	0	0	86	9	0	95	57	0	34	0	91	330
07:45 AM	44	83	0	0	127	0	0	0	0	0	0	86	16	0	102	39	0	28	0	67	296
08:00 AM	62	66	0	0	128	0	0	0	0	0	0	69	17	0	86	27	0	21	0	48	262
Total Volume	237	298	0	0	535	0	0	0	0	0	0	340	54	0	394	174	0	111	0	285	1214
% App. Total	44.3	55.7	0	0		0	0	0	0	0	0	86.3	13.7	0		61.1	0	38.9	0		
PHF	.846	.898	.000	.000	.929	.000	.000	.000	.000	.000	.000	.859	.794	.000	.887	.763	.000	.816	.000	.783	.920



	US 601 (State St) Southbound					US 421 EB Ramps Westbound					US 601 (State St) Northbound					US 421 EB Ramps Eastbound					
Start Time	Left	Thru	Right	U-Turn	App. Total	Left	Thru	Right	U-Turn	App. Total	Left	Thru	Right	U-Turn	App. Total	Left	Thru	Right	U-Turn	App. Total	Int. Total
Peak Hour Analysis From 12:00 PM to 06:45 PM - Peak 1 of 1																					
Peak Hour for Entire Intersection Begins at 05:00 PM																					
05:00 PM	39	134	0	0	173	0	0	0	0	0	0	160	16	0	176	29	0	20	0	49	398
05:15 PM	41	113	0	0	154	0	0	0	0	0	0	153	22	0	175	36	0	30	0	66	395
05:30 PM	42	132	0	0	174	0	0	0	0	0	0	151	5	0	156	26	0	33	0	59	389
05:45 PM	32	120	0	0	152	0	0	0	0	0	0	132	15	0	147	41	0	28	0	69	368
Total Volume	154	499	0	0	653	0	0	0	0	0	0	596	58	0	654	132	0	111	0	243	1550
% App. Total	23.6	76.4	0	0		0	0	0	0	0	0	91.1	8.9	0		54.3	0	45.7	0		
PHF	.917	.931	.000	.000	.938	.000	.000	.000	.000	.000	.000	.931	.659	.000	.929	.805	.000	.841	.000	.880	.974

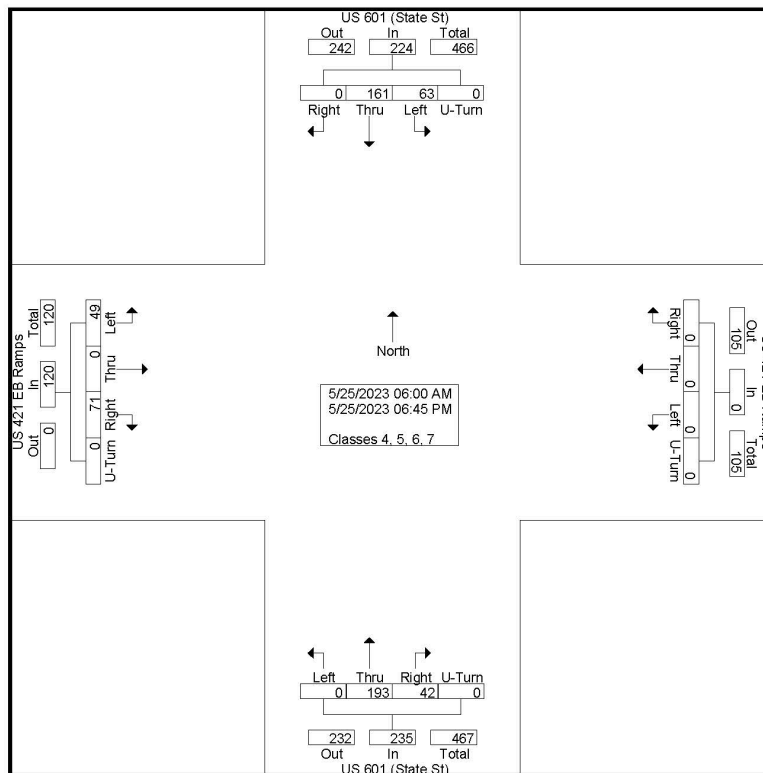


Groups Printed- Classes 4, 5, 6, 7

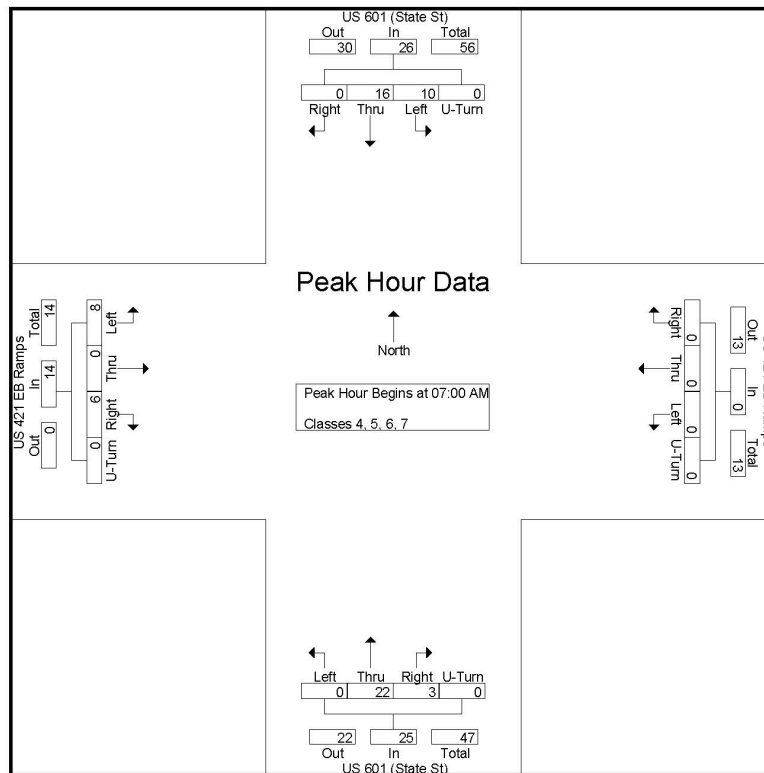
Start Time	US 601 (State St) Southbound					US 421 EB Ramps Westbound					US 601 (State St) Northbound					US 421 EB Ramps Eastbound					Int. Total
	Left	Thru	Right	U-Turn	App. Total	Left	Thru	Right	U-Turn	App. Total	Left	Thru	Right	U-Turn	App. Total	Left	Thru	Right	U-Turn	App. Total	
06:00 AM	3	0	0	0	3	0	0	0	0	0	0	3	1	0	4	2	0	1	0	3	10
06:15 AM	1	3	0	0	4	0	0	0	0	0	0	0	0	0	0	2	0	0	0	2	6
06:30 AM	0	2	0	0	2	0	0	0	0	0	0	3	0	0	3	1	0	0	0	1	6
06:45 AM	3	1	0	0	4	0	0	0	0	0	0	6	0	0	6	0	0	1	0	1	11
Total	7	6	0	0	13	0	0	0	0	0	0	12	1	0	13	5	0	2	0	7	33
07:00 AM	3	3	0	0	6	0	0	0	0	0	0	2	0	0	2	4	0	2	0	6	14
07:15 AM	0	6	0	0	6	0	0	0	0	0	0	6	1	0	7	2	0	1	0	3	16
07:30 AM	3	3	0	0	6	0	0	0	0	0	0	10	1	0	11	0	0	2	0	2	19
07:45 AM	4	4	0	0	8	0	0	0	0	0	0	4	1	0	5	2	0	1	0	3	16
Total	10	16	0	0	26	0	0	0	0	0	0	22	3	0	25	8	0	6	0	14	65
08:00 AM	1	3	0	0	4	0	0	0	0	0	0	2	5	0	7	1	0	0	0	1	12
08:15 AM	0	5	0	0	5	0	0	0	0	0	0	5	4	0	9	1	0	2	0	3	17
08:30 AM	0	4	0	0	4	0	0	0	0	0	0	3	2	0	5	2	0	0	0	2	11
08:45 AM	3	4	0	0	7	0	0	0	0	0	0	1	0	0	1	2	0	3	0	5	13
Total	4	16	0	0	20	0	0	0	0	0	0	11	11	0	22	6	0	5	0	11	53
09:00 AM	0	4	0	0	4	0	0	0	0	0	0	2	2	0	4	1	0	2	0	3	11
09:15 AM	2	4	0	0	6	0	0	0	0	0	0	3	0	0	3	3	0	3	0	6	15
09:30 AM	3	3	0	0	6	0	0	0	0	0	0	5	0	0	5	1	0	2	0	3	14
09:45 AM	2	2	0	0	4	0	0	0	0	0	0	4	1	0	5	1	0	0	0	1	10
Total	7	13	0	0	20	0	0	0	0	0	0	14	3	0	17	6	0	7	0	13	50
10:00 AM	1	4	0	0	5	0	0	0	0	0	0	7	3	0	10	0	0	0	0	0	15
10:15 AM	0	3	0	0	3	0	0	0	0	0	0	3	0	0	3	2	0	2	0	4	10
10:30 AM	2	7	0	0	9	0	0	0	0	0	0	4	0	0	4	1	0	0	0	1	14
10:45 AM	1	6	0	0	7	0	0	0	0	0	0	2	0	0	2	1	0	0	0	1	10
Total	4	20	0	0	24	0	0	0	0	0	0	16	3	0	19	4	0	2	0	6	49
11:00 AM	0	4	0	0	4	0	0	0	0	0	0	3	3	0	6	2	0	2	0	4	14
11:15 AM	1	4	0	0	5	0	0	0	0	0	0	5	2	0	7	0	0	3	0	3	15
11:30 AM	2	2	0	0	4	0	0	0	0	0	0	4	0	0	4	1	0	2	0	3	11
11:45 AM	1	6	0	0	7	0	0	0	0	0	0	4	0	0	4	2	0	2	0	4	15
Total	4	16	0	0	20	0	0	0	0	0	0	16	5	0	21	5	0	9	0	14	55
12:00 PM	1	2	0	0	3	0	0	0	0	0	0	4	0	0	4	0	0	0	0	0	7
12:15 PM	0	2	0	0	2	0	0	0	0	0	0	4	0	0	4	2	0	0	0	2	8
12:30 PM	0	3	0	0	3	0	0	0	0	0	0	5	0	0	5	1	0	1	0	2	10
12:45 PM	1	2	0	0	3	0	0	0	0	0	0	5	0	0	5	0	0	2	0	2	10
Total	2	9	0	0	11	0	0	0	0	0	0	18	0	0	18	3	0	3	0	6	35
01:00 PM	1	6	0	0	7	0	0	0	0	0	0	5	1	0	6	1	0	2	0	3	16
01:15 PM	4	2	0	0	6	0	0	0	0	0	0	2	0	0	2	1	0	0	0	1	9
01:30 PM	0	2	0	0	2	0	0	0	0	0	0	3	3	0	6	1	0	7	0	8	16
01:45 PM	1	0	0	0	1	0	0	0	0	0	0	3	0	0	3	1	0	3	0	4	8
Total	6	10	0	0	16	0	0	0	0	0	0	13	4	0	17	4	0	12	0	16	49
02:00 PM	1	3	0	0	4	0	0	0	0	0	0	2	1	0	3	1	0	1	0	2	9
02:15 PM	2	3	0	0	5	0	0	0	0	0	0	4	0	0	4	0	0	3	0	3	12
02:30 PM	2	5	0	0	7	0	0	0	0	0	0	4	1	0	5	0	0	4	0	4	16
02:45 PM	0	3	0	0	3	0	0	0	0	0	0	3	1	0	4	1	0	3	0	4	11
Total	5	14	0	0	19	0	0	0	0	0	0	13	3	0	16	2	0	11	0	13	48
03:00 PM	4	3	0	0	7	0	0	0	0	0	0	7	4	0	11	0	0	1	0	1	19
03:15 PM	1	0	0	0	1	0	0	0	0	0	0	8	1	0	9	0	0	0	0	0	10
03:30 PM	1	5	0	0	6	0	0	0	0	0	0	4	1	0	5	0	0	1	0	1	12

Groups Printed- Classes 4, 5, 6, 7

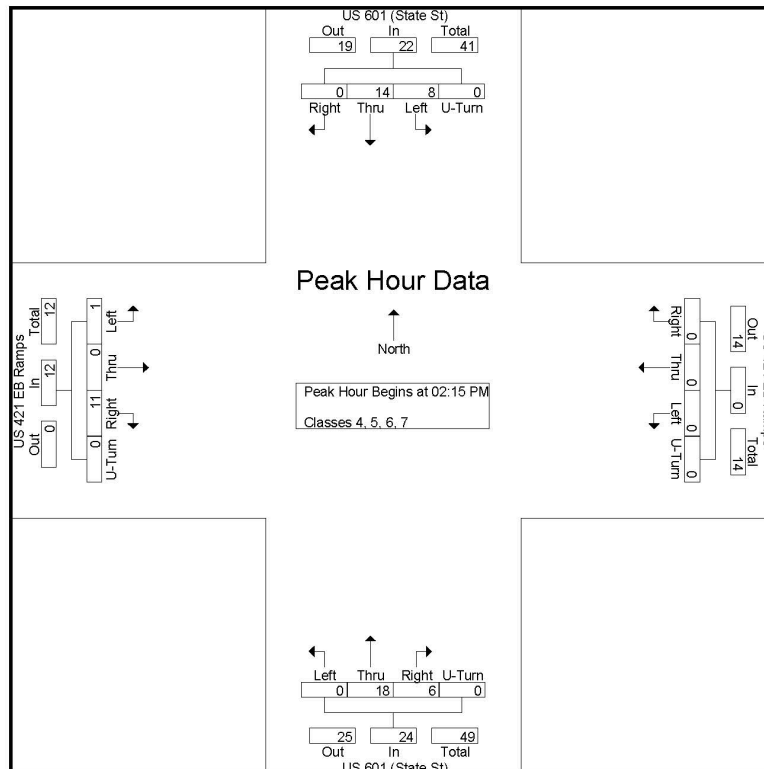
Start Time	US 601 (State St) Southbound					US 421 EB Ramps Westbound					US 601 (State St) Northbound					US 421 EB Ramps Eastbound					Int. Total
	Left	Thru	Right	U-Turn	App. Total	Left	Thru	Right	U-Turn	App. Total	Left	Thru	Right	U-Turn	App. Total	Left	Thru	Right	U-Turn	App. Total	
03:45 PM	3	2	0	0	5	0	0	0	0	0	0	6	0	0	6	0	0	1	0	1	12
Total	9	10	0	0	19	0	0	0	0	0	0	25	6	0	31	0	0	3	0	3	53
04:00 PM	0	2	0	0	2	0	0	0	0	0	0	3	1	0	4	0	0	1	0	1	7
04:15 PM	1	4	0	0	5	0	0	0	0	0	0	10	1	0	11	2	0	2	0	4	20
04:30 PM	0	6	0	0	6	0	0	0	0	0	0	2	0	0	2	1	0	3	0	4	12
04:45 PM	2	2	0	0	4	0	0	0	0	0	0	2	0	0	2	0	0	1	0	1	7
Total	3	14	0	0	17	0	0	0	0	0	0	17	2	0	19	3	0	7	0	10	46
05:00 PM	0	0	0	0	0	0	0	0	0	0	0	5	0	0	5	3	0	3	0	6	11
05:15 PM	0	7	0	0	7	0	0	0	0	0	0	4	1	0	5	0	0	0	0	0	12
05:30 PM	1	1	0	0	2	0	0	0	0	0	0	2	0	0	2	0	0	0	0	0	4
05:45 PM	0	1	0	0	1	0	0	0	0	0	0	1	0	0	1	0	0	0	0	0	2
Total	1	9	0	0	10	0	0	0	0	0	0	12	1	0	13	3	0	3	0	6	29
06:00 PM	0	3	0	0	3	0	0	0	0	0	0	2	0	0	2	0	0	0	0	0	5
06:15 PM	0	1	0	0	1	0	0	0	0	0	0	0	0	0	0	0	0	1	0	1	2
06:30 PM	0	4	0	0	4	0	0	0	0	0	0	1	0	0	1	0	0	0	0	0	5
06:45 PM	1	0	0	0	1	0	0	0	0	0	0	1	0	0	1	0	0	0	0	0	2
Total	1	8	0	0	9	0	0	0	0	0	0	4	0	0	4	0	0	1	0	1	14
Grand Total	63	161	0	0	224	0	0	0	0	0	0	193	42	0	235	49	0	71	0	120	579
Apprch %	28.1	71.9	0	0		0	0	0	0	0	0	82.1	17.9	0		40.8	0	59.2	0		
Total %	10.9	27.8	0	0	38.7	0	0	0	0	0	0	33.3	7.3	0	40.6	8.5	0	12.3	0	20.7	



	US 601 (State St) Southbound					US 421 EB Ramps Westbound					US 601 (State St) Northbound					US 421 EB Ramps Eastbound					
Start Time	Left	Thru	Right	U-Turn	App. Total	Left	Thru	Right	U-Turn	App. Total	Left	Thru	Right	U-Turn	App. Total	Left	Thru	Right	U-Turn	App. Total	Int. Total
Peak Hour Analysis From 06:00 AM to 11:45 AM - Peak 1 of 1																					
Peak Hour for Entire Intersection Begins at 07:00 AM																					
07:00 AM	3	3	0	0	6	0	0	0	0	0	0	2	0	0	2	4	0	2	0	6	14
07:15 AM	0	6	0	0	6	0	0	0	0	0	0	6	1	0	7	2	0	1	0	3	16
07:30 AM	3	3	0	0	6	0	0	0	0	0	0	10	1	0	11	0	0	2	0	2	19
07:45 AM	4	4	0	0	8	0	0	0	0	0	0	4	1	0	5	2	0	1	0	3	16
Total Volume	10	16	0	0	26	0	0	0	0	0	0	22	3	0	25	8	0	6	0	14	65
% App. Total	38.5	61.5	0	0		0	0	0	0		0	88	12	0		57.1	0	42.9	0		
PHF	.625	.667	.000	.000	.813	.000	.000	.000	.000	.000	.000	.550	.750	.000	.568	.500	.000	.750	.000	.583	.855



US 601 (State St) Southbound					US 421 EB Ramps Westbound					US 601 (State St) Northbound					US 421 EB Ramps Eastbound						
Start Time	Left	Thru	Right	U-Turn	App. Total	Left	Thru	Right	U-Turn	App. Total	Left	Thru	Right	U-Turn	App. Total	Left	Thru	Right	U-Turn	App. Total	Int. Total
Peak Hour Analysis From 12:00 PM to 06:45 PM - Peak 1 of 1																					
Peak Hour for Entire Intersection Begins at 02:15 PM																					
02:15 PM	2	3	0	0	5	0	0	0	0	0	0	4	0	0	4	0	0	3	0	3	12
02:30 PM	2	5	0	0	7	0	0	0	0	0	0	4	1	0	5	0	0	4	0	4	16
02:45 PM	0	3	0	0	3	0	0	0	0	0	0	3	1	0	4	1	0	3	0	4	11
03:00 PM	4	3	0	0	7	0	0	0	0	0	0	7	4	0	11	0	0	1	0	1	19
Total Volume	8	14	0	0	22	0	0	0	0	0	0	18	6	0	24	1	0	11	0	12	58
% App. Total	36.4	63.6	0	0		0	0	0	0	0	0	75	25	0		8.3	0	91.7	0		
PHF	.500	.700	.000	.000	.786	.000	.000	.000	.000	.000	.000	.643	.375	.000	.545	.250	.000	.688	.000	.750	.763

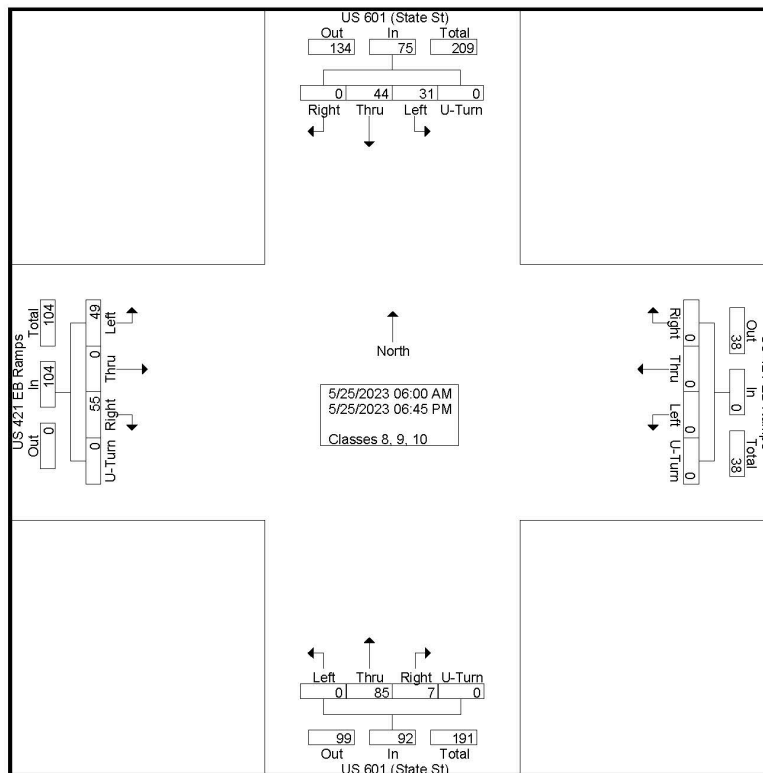


Groups Printed- Classes 8, 9, 10

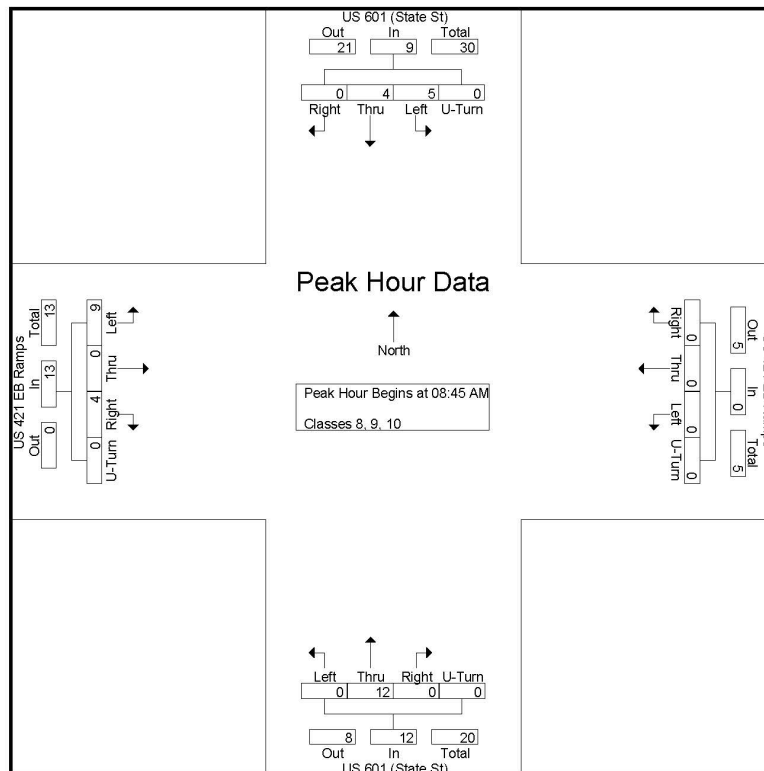
Start Time	US 601 (State St) Southbound					US 421 EB Ramps Westbound					US 601 (State St) Northbound					US 421 EB Ramps Eastbound					Int. Total
	Left	Thru	Right	U-Turn	App. Total	Left	Thru	Right	U-Turn	App. Total	Left	Thru	Right	U-Turn	App. Total	Left	Thru	Right	U-Turn	App. Total	
06:00 AM	2	0	0	0	2	0	0	0	0	0	0	0	0	0	0	0	0	2	0	2	4
06:15 AM	1	0	0	0	1	0	0	0	0	0	0	0	0	0	0	0	0	1	0	1	2
06:30 AM	1	0	0	0	1	0	0	0	0	0	0	1	0	0	1	1	0	0	0	1	3
06:45 AM	1	1	0	0	2	0	0	0	0	0	0	0	0	0	0	1	0	0	0	1	3
Total	5	1	0	0	6	0	0	0	0	0	0	1	0	0	1	2	0	3	0	5	12
07:00 AM	0	0	0	0	0	0	0	0	0	0	0	0	0	0	0	3	0	1	0	4	4
07:15 AM	0	1	0	0	1	0	0	0	0	0	0	1	1	0	2	3	0	1	0	4	7
07:30 AM	0	1	0	0	1	0	0	0	0	0	0	0	0	0	0	2	0	0	0	2	3
07:45 AM	1	1	0	0	2	0	0	0	0	0	0	1	1	0	2	1	0	0	0	1	5
Total	1	3	0	0	4	0	0	0	0	0	0	2	2	0	4	9	0	2	0	11	19
08:00 AM	3	0	0	0	3	0	0	0	0	0	0	4	0	0	4	0	0	1	0	1	8
08:15 AM	1	0	0	0	1	0	0	0	0	0	0	1	1	0	2	1	0	2	0	3	6
08:30 AM	0	2	0	0	2	0	0	0	0	0	0	1	0	0	1	2	0	1	0	3	6
08:45 AM	1	1	0	0	2	0	0	0	0	0	0	7	0	0	7	2	0	0	0	2	11
Total	5	3	0	0	8	0	0	0	0	0	0	13	1	0	14	5	0	4	0	9	31
09:00 AM	0	2	0	0	2	0	0	0	0	0	0	2	0	0	2	1	0	0	0	1	5
09:15 AM	4	0	0	0	4	0	0	0	0	0	0	0	0	0	0	4	0	1	0	5	9
09:30 AM	0	1	0	0	1	0	0	0	0	0	0	3	0	0	3	2	0	3	0	5	9
09:45 AM	1	1	0	0	2	0	0	0	0	0	0	0	0	0	0	1	0	2	0	3	5
Total	5	4	0	0	9	0	0	0	0	0	0	5	0	0	5	8	0	6	0	14	28
10:00 AM	0	0	0	0	0	0	0	0	0	0	0	1	0	0	1	0	0	1	0	1	2
10:15 AM	1	0	0	0	1	0	0	0	0	0	0	4	0	0	4	1	0	1	0	2	7
10:30 AM	3	5	0	0	8	0	0	0	0	0	0	2	0	0	2	1	0	2	0	3	13
10:45 AM	1	0	0	0	1	0	0	0	0	0	0	0	0	0	0	1	0	0	0	1	2
Total	5	5	0	0	10	0	0	0	0	0	0	7	0	0	7	3	0	4	0	7	24
11:00 AM	1	2	0	0	3	0	0	0	0	0	0	1	0	0	1	0	0	2	0	2	6
11:15 AM	1	3	0	0	4	0	0	0	0	0	0	4	0	0	4	1	0	2	0	3	11
11:30 AM	0	0	0	0	0	0	0	0	0	0	0	3	0	0	3	1	0	2	0	3	6
11:45 AM	1	1	0	0	2	0	0	0	0	0	0	2	0	0	2	0	0	1	0	1	5
Total	3	6	0	0	9	0	0	0	0	0	0	10	0	0	10	2	0	7	0	9	28
12:00 PM	1	2	0	0	3	0	0	0	0	0	0	1	0	0	1	1	0	2	0	3	7
12:15 PM	0	2	0	0	2	0	0	0	0	0	0	3	0	0	3	2	0	2	0	4	9
12:30 PM	0	1	0	0	1	0	0	0	0	0	0	2	1	0	3	2	0	2	0	4	8
12:45 PM	0	0	0	0	0	0	0	0	0	0	0	2	1	0	3	0	0	0	0	0	3
Total	1	5	0	0	6	0	0	0	0	0	0	8	2	0	10	5	0	6	0	11	27
01:00 PM	0	0	0	0	0	0	0	0	0	0	0	0	1	0	1	2	0	0	0	2	3
01:15 PM	0	1	0	0	1	0	0	0	0	0	0	2	0	0	2	1	0	3	0	4	7
01:30 PM	1	0	0	0	1	0	0	0	0	0	0	4	0	0	4	0	0	1	0	1	6
01:45 PM	0	2	0	0	2	0	0	0	0	0	0	2	0	0	2	1	0	2	0	3	7
Total	1	3	0	0	4	0	0	0	0	0	0	8	1	0	9	4	0	6	0	10	23
02:00 PM	1	0	0	0	1	0	0	0	0	0	0	3	0	0	3	0	0	1	0	1	5
02:15 PM	0	0	0	0	0	0	0	0	0	0	0	3	0	0	3	0	0	0	0	0	3
02:30 PM	0	1	0	0	1	0	0	0	0	0	0	1	0	0	1	1	0	1	0	2	4
02:45 PM	0	4	0	0	4	0	0	0	0	0	0	2	0	0	2	0	0	3	0	3	9
Total	1	5	0	0	6	0	0	0	0	0	0	9	0	0	9	1	0	5	0	6	21
03:00 PM	1	2	0	0	3	0	0	0	0	0	0	0	0	0	0	0	0	1	0	1	4
03:15 PM	0	0	0	0	0	0	0	0	0	0	0	1	1	0	2	1	0	1	0	2	4
03:30 PM	0	2	0	0	2	0	0	0	0	0	0	2	0	0	2	1	0	0	0	1	5

Groups Printed- Classes 8, 9, 10

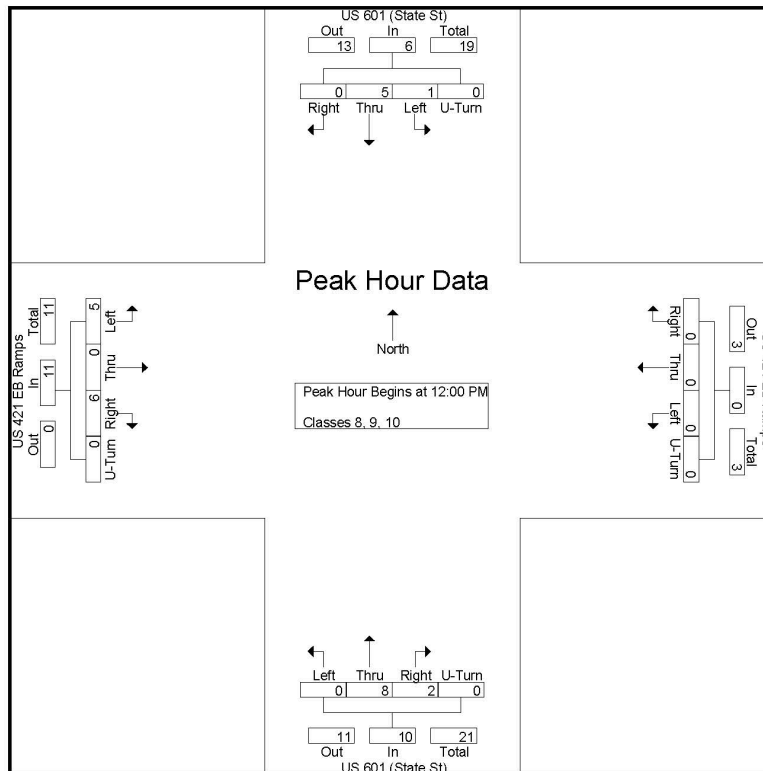
Start Time	US 601 (State St) Southbound					US 421 EB Ramps Westbound					US 601 (State St) Northbound					US 421 EB Ramps Eastbound					Int. Total
	Left	Thru	Right	U-Turn	App. Total	Left	Thru	Right	U-Turn	App. Total	Left	Thru	Right	U-Turn	App. Total	Left	Thru	Right	U-Turn	App. Total	
03:45 PM	0	0	0	0	0	0	0	0	0	0	0	1	0	0	1	0	0	1	0	1	2
Total	1	4	0	0	5	0	0	0	0	0	0	4	1	0	5	2	0	3	0	5	15
04:00 PM	0	0	0	0	0	0	0	0	0	0	0	2	0	0	2	1	0	1	0	2	4
04:15 PM	1	2	0	0	3	0	0	0	0	0	0	3	0	0	3	1	0	2	0	3	9
04:30 PM	0	0	0	0	0	0	0	0	0	0	0	3	0	0	3	1	0	2	0	3	6
04:45 PM	0	1	0	0	1	0	0	0	0	0	0	0	0	0	0	0	0	0	0	0	1
Total	1	3	0	0	4	0	0	0	0	0	0	8	0	0	8	3	0	5	0	8	20
05:00 PM	0	1	0	0	1	0	0	0	0	0	0	1	0	0	1	1	0	0	0	1	3
05:15 PM	0	0	0	0	0	0	0	0	0	0	0	0	0	0	0	1	0	0	0	1	1
05:30 PM	2	1	0	0	3	0	0	0	0	0	0	2	0	0	2	1	0	1	0	2	7
05:45 PM	0	0	0	0	0	0	0	0	0	0	0	1	0	0	1	1	0	2	0	3	4
Total	2	2	0	0	4	0	0	0	0	0	0	4	0	0	4	4	0	3	0	7	15
06:00 PM	0	0	0	0	0	0	0	0	0	0	0	2	0	0	2	0	0	0	0	0	2
06:15 PM	0	0	0	0	0	0	0	0	0	0	0	2	0	0	2	0	0	1	0	1	3
06:30 PM	0	0	0	0	0	0	0	0	0	0	0	2	0	0	2	1	0	0	0	1	3
06:45 PM	0	0	0	0	0	0	0	0	0	0	0	0	0	0	0	0	0	0	0	0	0
Total	0	0	0	0	0	0	0	0	0	0	0	6	0	0	6	1	0	1	0	2	8
Grand Total	31	44	0	0	75	0	0	0	0	0	0	85	7	0	92	49	0	55	0	104	271
Apprch %	41.3	58.7	0	0		0	0	0	0	0	0	92.4	7.6	0		47.1	0	52.9	0		
Total %	11.4	16.2	0	0	27.7	0	0	0	0	0	0	31.4	2.6	0	33.9	18.1	0	20.3	0	38.4	



	US 601 (State St) Southbound					US 421 EB Ramps Westbound					US 601 (State St) Northbound					US 421 EB Ramps Eastbound					
Start Time	Left	Thru	Right	U-Turn	App. Total	Left	Thru	Right	U-Turn	App. Total	Left	Thru	Right	U-Turn	App. Total	Left	Thru	Right	U-Turn	App. Total	Int. Total
Peak Hour Analysis From 08:00 AM to 11:45 AM - Peak 1 of 1																					
Peak Hour for Entire Intersection Begins at 08:45 AM																					
08:45 AM	1	1	0	0	2	0	0	0	0	0	0	7	0	0	7	2	0	0	0	2	11
09:00 AM	0	2	0	0	2	0	0	0	0	0	0	2	0	0	2	1	0	0	0	1	5
09:15 AM	4	0	0	0	4	0	0	0	0	0	0	0	0	0	0	4	0	1	0	5	9
09:30 AM	0	1	0	0	1	0	0	0	0	0	0	3	0	0	3	2	0	3	0	5	9
Total Volume	5	4	0	0	9	0	0	0	0	0	0	12	0	0	12	9	0	4	0	13	34
% App. Total	55.6	44.4	0	0		0	0	0	0		0	100	0	0		69.2	0	30.8	0		
PHF	.313	.500	.000	.000	.563	.000	.000	.000	.000	.000	.000	.429	.000	.000	.429	.563	.000	.333	.000	.650	.773



	US 601 (State St) Southbound					US 421 EB Ramps Westbound					US 601 (State St) Northbound					US 421 EB Ramps Eastbound					
Start Time	Left	Thru	Right	U-Turn	App. Total	Left	Thru	Right	U-Turn	App. Total	Left	Thru	Right	U-Turn	App. Total	Left	Thru	Right	U-Turn	App. Total	Int. Total
Peak Hour Analysis From 12:00 PM to 06:45 PM - Peak 1 of 1																					
Peak Hour for Entire Intersection Begins at 12:00 PM																					
12:00 PM	1	2	0	0	3	0	0	0	0	0	0	1	0	0	1	1	0	2	0	3	7
12:15 PM	0	2	0	0	2	0	0	0	0	0	0	3	0	0	3	2	0	2	0	4	9
12:30 PM	0	1	0	0	1	0	0	0	0	0	0	2	1	0	3	2	0	2	0	4	8
12:45 PM	0	0	0	0	0	0	0	0	0	0	0	2	1	0	3	0	0	0	0	0	3
Total Volume	1	5	0	0	6	0	0	0	0	0	0	8	2	0	10	5	0	6	0	11	27
% App. Total	16.7	83.3	0	0		0	0	0	0		0	80	20	0		45.5	0	54.5	0		
PHF	.250	.625	.000	.000	.500	.000	.000	.000	.000	.000	.000	.667	.500	.000	.833	.625	.000	.750	.000	.688	.750





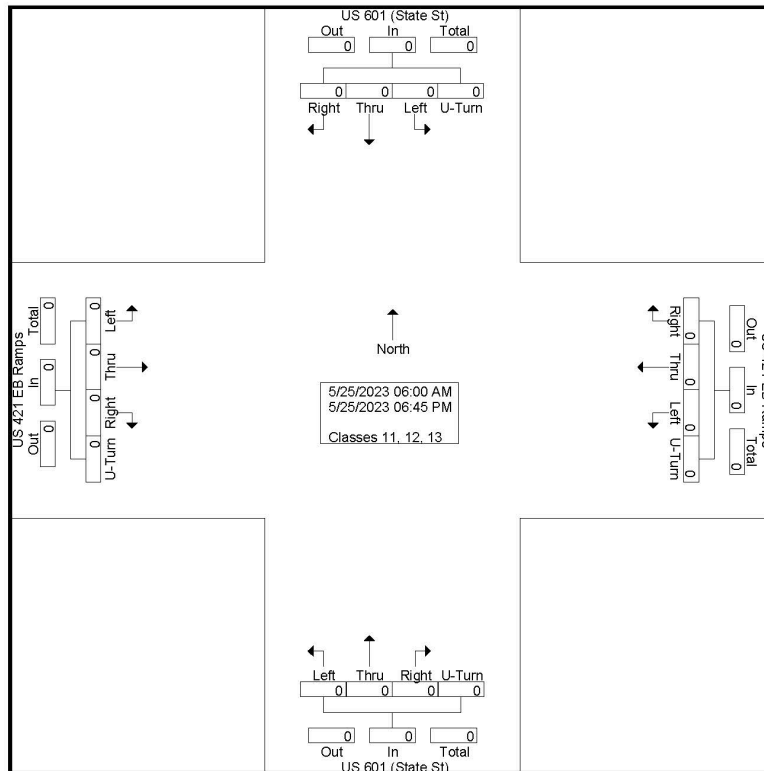
920 Blairhill Rd, Ste B-106
Charlotte, NC 28217

File Name : 10583
Site Code : 10583
Start Date : 5/25/2023
Page No : 1

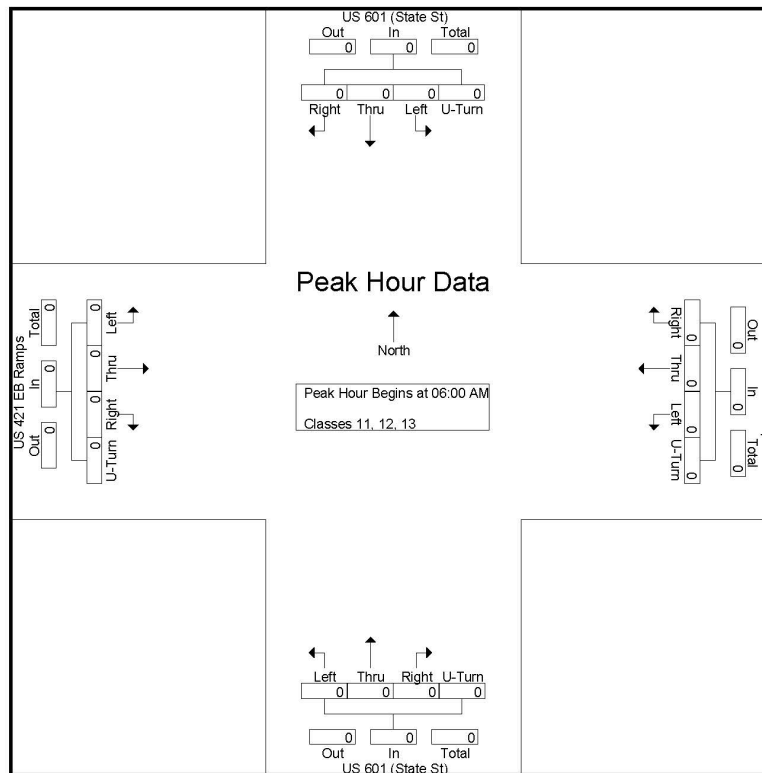
Groups Printed- Classes 11, 12, 13																					
	US 601 (State St) Southbound					US 421 EB Ramps Westbound					US 601 (State St) Northbound					US 421 EB Ramps Eastbound					
Start Time	Left	Thru	Right	U-Turn	App. Total	Left	Thru	Right	U-Turn	App. Total	Left	Thru	Right	U-Turn	App. Total	Left	Thru	Right	U-Turn	App. Total	Int. Total
06:00 AM	0	0	0	0	0	0	0	0	0	0	0	0	0	0	0	0	0	0	0	0	0
06:15 AM	0	0	0	0	0	0	0	0	0	0	0	0	0	0	0	0	0	0	0	0	0
06:30 AM	0	0	0	0	0	0	0	0	0	0	0	0	0	0	0	0	0	0	0	0	0
06:45 AM	0	0	0	0	0	0	0	0	0	0	0	0	0	0	0	0	0	0	0	0	0
Total	0	0	0	0	0	0	0	0	0	0	0	0	0	0	0	0	0	0	0	0	0
07:00 AM	0	0	0	0	0	0	0	0	0	0	0	0	0	0	0	0	0	0	0	0	0
07:15 AM	0	0	0	0	0	0	0	0	0	0	0	0	0	0	0	0	0	0	0	0	0
07:30 AM	0	0	0	0	0	0	0	0	0	0	0	0	0	0	0	0	0	0	0	0	0
07:45 AM	0	0	0	0	0	0	0	0	0	0	0	0	0	0	0	0	0	0	0	0	0
Total	0	0	0	0	0	0	0	0	0	0	0	0	0	0	0	0	0	0	0	0	0
08:00 AM	0	0	0	0	0	0	0	0	0	0	0	0	0	0	0	0	0	0	0	0	0
08:15 AM	0	0	0	0	0	0	0	0	0	0	0	0	0	0	0	0	0	0	0	0	0
08:30 AM	0	0	0	0	0	0	0	0	0	0	0	0	0	0	0	0	0	0	0	0	0
08:45 AM	0	0	0	0	0	0	0	0	0	0	0	0	0	0	0	0	0	0	0	0	0
Total	0	0	0	0	0	0	0	0	0	0	0	0	0	0	0	0	0	0	0	0	0
09:00 AM	0	0	0	0	0	0	0	0	0	0	0	0	0	0	0	0	0	0	0	0	0
09:15 AM	0	0	0	0	0	0	0	0	0	0	0	0	0	0	0	0	0	0	0	0	0
09:30 AM	0	0	0	0	0	0	0	0	0	0	0	0	0	0	0	0	0	0	0	0	0
09:45 AM	0	0	0	0	0	0	0	0	0	0	0	0	0	0	0	0	0	0	0	0	0
Total	0	0	0	0	0	0	0	0	0	0	0	0	0	0	0	0	0	0	0	0	0
10:00 AM	0	0	0	0	0	0	0	0	0	0	0	0	0	0	0	0	0	0	0	0	0
10:15 AM	0	0	0	0	0	0	0	0	0	0	0	0	0	0	0	0	0	0	0	0	0
10:30 AM	0	0	0	0	0	0	0	0	0	0	0	0	0	0	0	0	0	0	0	0	0
10:45 AM	0	0	0	0	0	0	0	0	0	0	0	0	0	0	0	0	0	0	0	0	0
Total	0	0	0	0	0	0	0	0	0	0	0	0	0	0	0	0	0	0	0	0	0
11:00 AM	0	0	0	0	0	0	0	0	0	0	0	0	0	0	0	0	0	0	0	0	0
11:15 AM	0	0	0	0	0	0	0	0	0	0	0	0	0	0	0	0	0	0	0	0	0
11:30 AM	0	0	0	0	0	0	0	0	0	0	0	0	0	0	0	0	0	0	0	0	0
11:45 AM	0	0	0	0	0	0	0	0	0	0	0	0	0	0	0	0	0	0	0	0	0
Total	0	0	0	0	0	0	0	0	0	0	0	0	0	0	0	0	0	0	0	0	0
12:00 PM	0	0	0	0	0	0	0	0	0	0	0	0	0	0	0	0	0	0	0	0	0
12:15 PM	0	0	0	0	0	0	0	0	0	0	0	0	0	0	0	0	0	0	0	0	0
12:30 PM	0	0	0	0	0	0	0	0	0	0	0	0	0	0	0	0	0	0	0	0	0
12:45 PM	0	0	0	0	0	0	0	0	0	0	0	0	0	0	0	0	0	0	0	0	0
Total	0	0	0	0	0	0	0	0	0	0	0	0	0	0	0	0	0	0	0	0	0
01:00 PM	0	0	0	0	0	0	0	0	0	0	0	0	0	0	0	0	0	0	0	0	0
01:15 PM	0	0	0	0	0	0	0	0	0	0	0	0	0	0	0	0	0	0	0	0	0
01:30 PM	0	0	0	0	0	0	0	0	0	0	0	0	0	0	0	0	0	0	0	0	0
01:45 PM	0	0	0	0	0	0	0	0	0	0	0	0	0	0	0	0	0	0	0	0	0
Total	0	0	0	0	0	0	0	0	0	0	0	0	0	0	0	0	0	0	0	0	0
02:00 PM	0	0	0	0	0	0	0	0	0	0	0	0	0	0	0	0	0	0	0	0	0
02:15 PM	0	0	0	0	0	0	0	0	0	0	0	0	0	0	0	0	0	0	0	0	0
02:30 PM	0	0	0	0	0	0	0	0	0	0	0	0	0	0	0	0	0	0	0	0	0
02:45 PM	0	0	0	0	0	0	0	0	0	0	0	0	0	0	0	0	0	0	0	0	0
Total	0	0	0	0	0	0	0	0	0	0	0	0	0	0	0	0	0	0	0	0	0
03:00 PM	0	0	0	0	0	0	0	0	0	0	0	0	0	0	0	0	0	0	0	0	0
03:15 PM	0	0	0	0	0	0	0	0	0	0	0	0	0	0	0	0	0	0	0	0	0
03:30 PM	0	0	0	0	0	0	0	0	0	0	0	0	0	0	0	0	0	0	0	0	0

Groups Printed- Classes 11, 12, 13

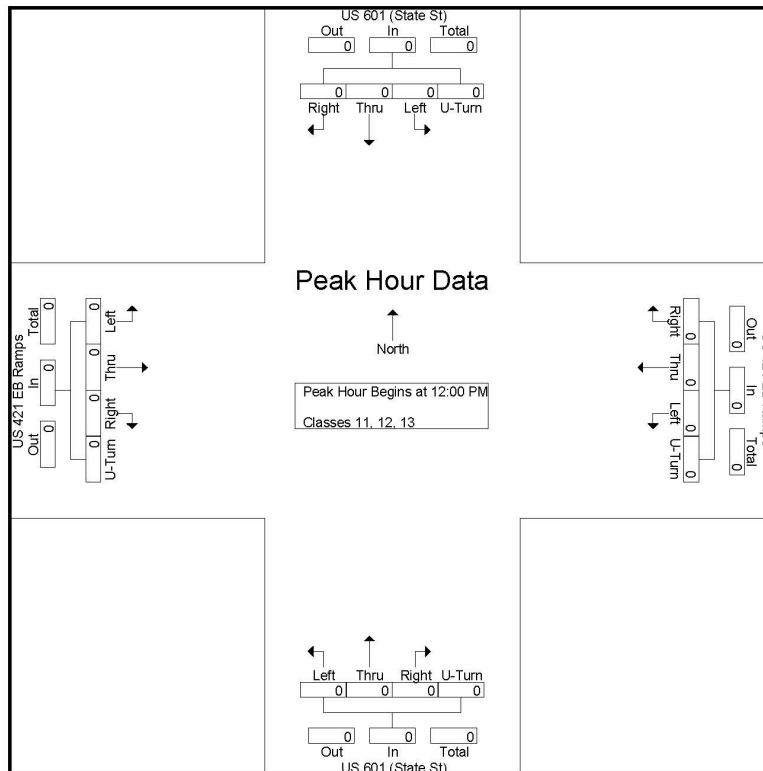
Start Time	US 601 (State St) Southbound					US 421 EB Ramps Westbound					US 601 (State St) Northbound					US 421 EB Ramps Eastbound					Int. Total
	Left	Thru	Right	U-Turn	App. Total	Left	Thru	Right	U-Turn	App. Total	Left	Thru	Right	U-Turn	App. Total	Left	Thru	Right	U-Turn	App. Total	
03:45 PM	0	0	0	0	0	0	0	0	0	0	0	0	0	0	0	0	0	0	0	0	0
Total	0	0	0	0	0	0	0	0	0	0	0	0	0	0	0	0	0	0	0	0	0
04:00 PM	0	0	0	0	0	0	0	0	0	0	0	0	0	0	0	0	0	0	0	0	0
04:15 PM	0	0	0	0	0	0	0	0	0	0	0	0	0	0	0	0	0	0	0	0	0
04:30 PM	0	0	0	0	0	0	0	0	0	0	0	0	0	0	0	0	0	0	0	0	0
04:45 PM	0	0	0	0	0	0	0	0	0	0	0	0	0	0	0	0	0	0	0	0	0
Total	0	0	0	0	0	0	0	0	0	0	0	0	0	0	0	0	0	0	0	0	0
05:00 PM	0	0	0	0	0	0	0	0	0	0	0	0	0	0	0	0	0	0	0	0	0
05:15 PM	0	0	0	0	0	0	0	0	0	0	0	0	0	0	0	0	0	0	0	0	0
05:30 PM	0	0	0	0	0	0	0	0	0	0	0	0	0	0	0	0	0	0	0	0	0
05:45 PM	0	0	0	0	0	0	0	0	0	0	0	0	0	0	0	0	0	0	0	0	0
Total	0	0	0	0	0	0	0	0	0	0	0	0	0	0	0	0	0	0	0	0	0
06:00 PM	0	0	0	0	0	0	0	0	0	0	0	0	0	0	0	0	0	0	0	0	0
06:15 PM	0	0	0	0	0	0	0	0	0	0	0	0	0	0	0	0	0	0	0	0	0
06:30 PM	0	0	0	0	0	0	0	0	0	0	0	0	0	0	0	0	0	0	0	0	0
06:45 PM	0	0	0	0	0	0	0	0	0	0	0	0	0	0	0	0	0	0	0	0	0
Total	0	0	0	0	0	0	0	0	0	0	0	0	0	0	0	0	0	0	0	0	0
Grand Total	0	0	0	0	0	0	0	0	0	0	0	0	0	0	0	0	0	0	0	0	0
Apprch %	0	0	0	0		0	0	0	0		0	0	0	0		0	0	0	0		
Total %																					



	US 601 (State St) Southbound					US 421 EB Ramps Westbound					US 601 (State St) Northbound					US 421 EB Ramps Eastbound					
Start Time	Left	Thru	Right	U-Turn	App. Total	Left	Thru	Right	U-Turn	App. Total	Left	Thru	Right	U-Turn	App. Total	Left	Thru	Right	U-Turn	App. Total	Int. Total
Peak Hour Analysis From 06:00 AM to 11:45 AM - Peak 1 of 1																					
Peak Hour for Entire Intersection Begins at 06:00 AM																					
06:00 AM	0	0	0	0	0	0	0	0	0	0	0	0	0	0	0	0	0	0	0	0	0
06:15 AM	0	0	0	0	0	0	0	0	0	0	0	0	0	0	0	0	0	0	0	0	0
06:30 AM	0	0	0	0	0	0	0	0	0	0	0	0	0	0	0	0	0	0	0	0	0
06:45 AM	0	0	0	0	0	0	0	0	0	0	0	0	0	0	0	0	0	0	0	0	0
Total Volume	0	0	0	0	0	0	0	0	0	0	0	0	0	0	0	0	0	0	0	0	0
% App. Total	0	0	0	0	0	0	0	0	0	0	0	0	0	0	0	0	0	0	0	0	0
PHF	.000	.000	.000	.000	.000	.000	.000	.000	.000	.000	.000	.000	.000	.000	.000	.000	.000	.000	.000	.000	.000



	US 601 (State St) Southbound					US 421 EB Ramps Westbound					US 601 (State St) Northbound					US 421 EB Ramps Eastbound					
Start Time	Left	Thru	Right	U-Turn	App. Total	Left	Thru	Right	U-Turn	App. Total	Left	Thru	Right	U-Turn	App. Total	Left	Thru	Right	U-Turn	App. Total	Int. Total
Peak Hour Analysis From 12:00 PM to 06:45 PM - Peak 1 of 1																					
Peak Hour for Entire Intersection Begins at 12:00 PM																					
12:00 PM	0	0	0	0	0	0	0	0	0	0	0	0	0	0	0	0	0	0	0	0	0
12:15 PM	0	0	0	0	0	0	0	0	0	0	0	0	0	0	0	0	0	0	0	0	0
12:30 PM	0	0	0	0	0	0	0	0	0	0	0	0	0	0	0	0	0	0	0	0	0
12:45 PM	0	0	0	0	0	0	0	0	0	0	0	0	0	0	0	0	0	0	0	0	0
Total Volume	0	0	0	0	0	0	0	0	0	0	0	0	0	0	0	0	0	0	0	0	0
% App. Total	0	0	0	0	0	0	0	0	0	0	0	0	0	0	0	0	0	0	0	0	0
PHF	.000	.000	.000	.000	.000	.000	.000	.000	.000	.000	.000	.000	.000	.000	.000	.000	.000	.000	.000	.000	.000

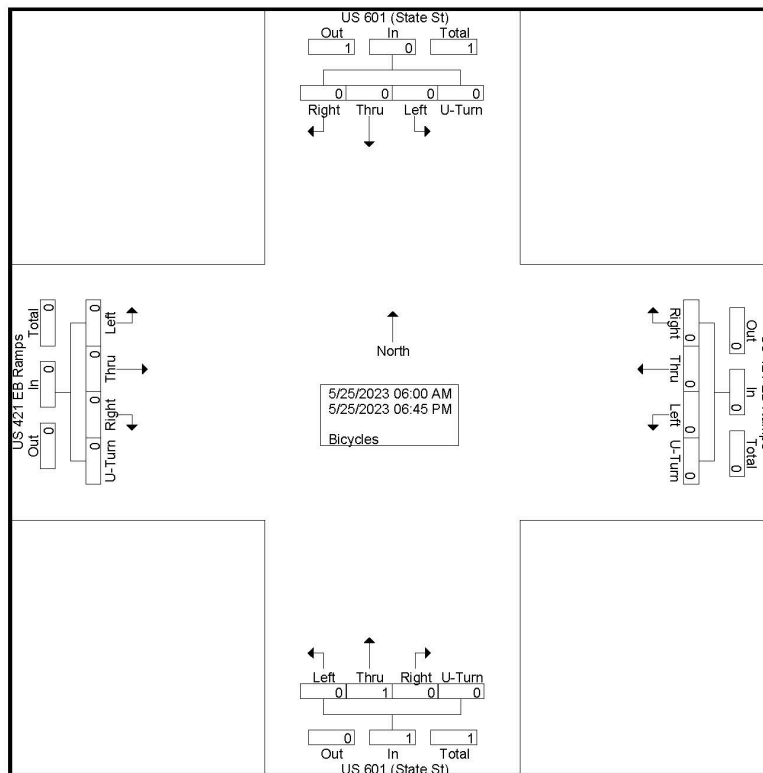


Groups Printed- Bicycles

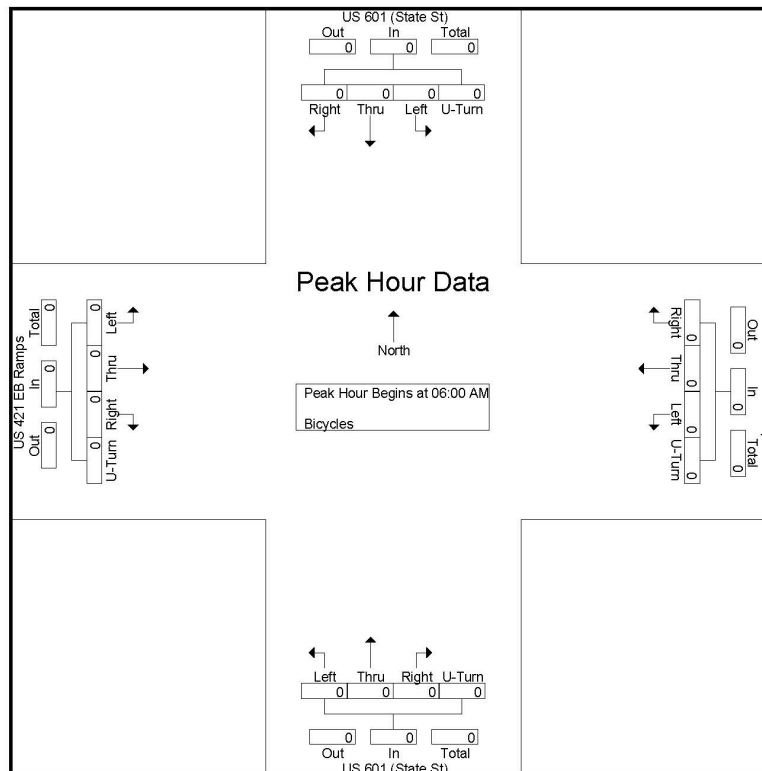
Start Time	US 601 (State St) Southbound					US 421 EB Ramps Westbound					US 601 (State St) Northbound					US 421 EB Ramps Eastbound					Int. Total
	Left	Thru	Right		App. Total	Left	Thru	Right		App. Total	Left	Thru	Right		App. Total	Left	Thru	Right		App. Total	
06:00 AM	0	0	0	0	0	0	0	0	0	0	0	0	0	0	0	0	0	0	0	0	0
06:15 AM	0	0	0	0	0	0	0	0	0	0	0	0	0	0	0	0	0	0	0	0	0
06:30 AM	0	0	0	0	0	0	0	0	0	0	0	0	0	0	0	0	0	0	0	0	0
06:45 AM	0	0	0	0	0	0	0	0	0	0	0	0	0	0	0	0	0	0	0	0	0
Total	0	0	0	0	0	0	0	0	0	0	0	0	0	0	0	0	0	0	0	0	0
07:00 AM	0	0	0	0	0	0	0	0	0	0	0	0	0	0	0	0	0	0	0	0	0
07:15 AM	0	0	0	0	0	0	0	0	0	0	0	0	0	0	0	0	0	0	0	0	0
07:30 AM	0	0	0	0	0	0	0	0	0	0	0	0	0	0	0	0	0	0	0	0	0
07:45 AM	0	0	0	0	0	0	0	0	0	0	0	0	0	0	0	0	0	0	0	0	0
Total	0	0	0	0	0	0	0	0	0	0	0	0	0	0	0	0	0	0	0	0	0
08:00 AM	0	0	0	0	0	0	0	0	0	0	0	0	0	0	0	0	0	0	0	0	0
08:15 AM	0	0	0	0	0	0	0	0	0	0	0	0	0	0	0	0	0	0	0	0	0
08:30 AM	0	0	0	0	0	0	0	0	0	0	0	0	0	0	0	0	0	0	0	0	0
08:45 AM	0	0	0	0	0	0	0	0	0	0	0	0	0	0	0	0	0	0	0	0	0
Total	0	0	0	0	0	0	0	0	0	0	0	0	0	0	0	0	0	0	0	0	0
09:00 AM	0	0	0	0	0	0	0	0	0	0	0	0	0	0	0	0	0	0	0	0	0
09:15 AM	0	0	0	0	0	0	0	0	0	0	0	0	0	0	0	0	0	0	0	0	0
09:30 AM	0	0	0	0	0	0	0	0	0	0	0	0	0	0	0	0	0	0	0	0	0
09:45 AM	0	0	0	0	0	0	0	0	0	0	0	0	0	0	0	0	0	0	0	0	0
Total	0	0	0	0	0	0	0	0	0	0	0	0	0	0	0	0	0	0	0	0	0
10:00 AM	0	0	0	0	0	0	0	0	0	0	0	0	0	0	0	0	0	0	0	0	0
10:15 AM	0	0	0	0	0	0	0	0	0	0	0	0	0	0	0	0	0	0	0	0	0
10:30 AM	0	0	0	0	0	0	0	0	0	0	0	0	0	0	0	0	0	0	0	0	0
10:45 AM	0	0	0	0	0	0	0	0	0	0	0	0	0	0	0	0	0	0	0	0	0
Total	0	0	0	0	0	0	0	0	0	0	0	0	0	0	0	0	0	0	0	0	0
11:00 AM	0	0	0	0	0	0	0	0	0	0	0	0	0	0	0	0	0	0	0	0	0
11:15 AM	0	0	0	0	0	0	0	0	0	0	0	0	0	0	0	0	0	0	0	0	0
11:30 AM	0	0	0	0	0	0	0	0	0	0	0	0	0	0	0	0	0	0	0	0	0
11:45 AM	0	0	0	0	0	0	0	0	0	0	0	0	0	0	0	0	0	0	0	0	0
Total	0	0	0	0	0	0	0	0	0	0	0	0	0	0	0	0	0	0	0	0	0
12:00 PM	0	0	0	0	0	0	0	0	0	0	0	0	0	0	0	0	0	0	0	0	0
12:15 PM	0	0	0	0	0	0	0	0	0	0	0	0	0	0	0	0	0	0	0	0	0
12:30 PM	0	0	0	0	0	0	0	0	0	0	0	0	0	0	0	0	0	0	0	0	0
12:45 PM	0	0	0	0	0	0	0	0	0	0	0	0	0	0	0	0	0	0	0	0	0
Total	0	0	0	0	0	0	0	0	0	0	0	0	0	0	0	0	0	0	0	0	0
01:00 PM	0	0	0	0	0	0	0	0	0	0	0	0	0	0	0	0	0	0	0	0	0
01:15 PM	0	0	0	0	0	0	0	0	0	0	0	0	0	0	0	0	0	0	0	0	0
01:30 PM	0	0	0	0	0	0	0	0	0	0	0	0	0	0	0	0	0	0	0	0	0
01:45 PM	0	0	0	0	0	0	0	0	0	0	0	0	0	0	0	0	0	0	0	0	0
Total	0	0	0	0	0	0	0	0	0	0	0	0	0	0	0	0	0	0	0	0	0
02:00 PM	0	0	0	0	0	0	0	0	0	0	0	0	0	0	0	0	0	0	0	0	0
02:15 PM	0	0	0	0	0	0	0	0	0	0	0	0	0	0	0	0	0	0	0	0	0
02:30 PM	0	0	0	0	0	0	0	0	0	0	0	0	0	0	0	0	0	0	0	0	0
02:45 PM	0	0	0	0	0	0	0	0	0	0	0	0	0	0	0	0	0	0	0	0	0
Total	0	0	0	0	0	0	0	0	0	0	0	0	0	0	0	0	0	0	0	0	0
03:00 PM	0	0	0	0	0	0	0	0	0	0	0	0	0	0	0	0	0	0	0	0	0
03:15 PM	0	0	0	0	0	0	0	0	0	0	0	0	0	0	0	0	0	0	0	0	0
03:30 PM	0	0	0	0	0	0	0	0	0	0	0	0	0	0	0	0	0	0	0	0	0

Groups Printed- Bicycles

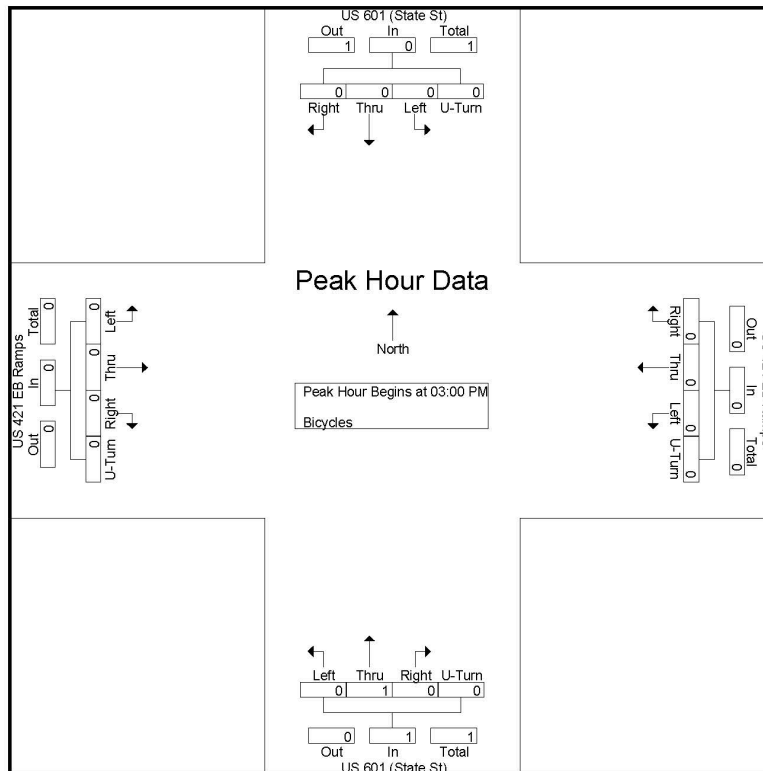
Start Time	US 601 (State St) Southbound					US 421 EB Ramps Westbound					US 601 (State St) Northbound					US 421 EB Ramps Eastbound					Int. Total
	Left	Thru	Right		App. Total	Left	Thru	Right		App. Total	Left	Thru	Right		App. Total	Left	Thru	Right		App. Total	
03:45 PM	0	0	0	0	0	0	0	0	0	0	0	1	0	0	1	0	0	0	0	0	1
Total	0	0	0	0	0	0	0	0	0	0	0	1	0	0	1	0	0	0	0	0	1
04:00 PM	0	0	0	0	0	0	0	0	0	0	0	0	0	0	0	0	0	0	0	0	0
04:15 PM	0	0	0	0	0	0	0	0	0	0	0	0	0	0	0	0	0	0	0	0	0
04:30 PM	0	0	0	0	0	0	0	0	0	0	0	0	0	0	0	0	0	0	0	0	0
04:45 PM	0	0	0	0	0	0	0	0	0	0	0	0	0	0	0	0	0	0	0	0	0
Total	0	0	0	0	0	0	0	0	0	0	0	0	0	0	0	0	0	0	0	0	0
05:00 PM	0	0	0	0	0	0	0	0	0	0	0	0	0	0	0	0	0	0	0	0	0
05:15 PM	0	0	0	0	0	0	0	0	0	0	0	0	0	0	0	0	0	0	0	0	0
05:30 PM	0	0	0	0	0	0	0	0	0	0	0	0	0	0	0	0	0	0	0	0	0
05:45 PM	0	0	0	0	0	0	0	0	0	0	0	0	0	0	0	0	0	0	0	0	0
Total	0	0	0	0	0	0	0	0	0	0	0	0	0	0	0	0	0	0	0	0	0
06:00 PM	0	0	0	0	0	0	0	0	0	0	0	0	0	0	0	0	0	0	0	0	0
06:15 PM	0	0	0	0	0	0	0	0	0	0	0	0	0	0	0	0	0	0	0	0	0
06:30 PM	0	0	0	0	0	0	0	0	0	0	0	0	0	0	0	0	0	0	0	0	0
06:45 PM	0	0	0	0	0	0	0	0	0	0	0	0	0	0	0	0	0	0	0	0	0
Total	0	0	0	0	0	0	0	0	0	0	0	0	0	0	0	0	0	0	0	0	0
Grand Total	0	0	0	0	0	0	0	0	0	0	0	1	0	0	1	0	0	0	0	0	1
Apprch %	0	0	0	0	0	0	0	0	0	0	0	100	0	0	0	0	0	0	0	0	
Total %	0	0	0	0	0	0	0	0	0	0	0	100	0	0	100	0	0	0	0	0	



	US 601 (State St) Southbound				US 421 EB Ramps Westbound				US 601 (State St) Northbound				US 421 EB Ramps Eastbound				
Start Time	Left	Thru	Right	App. Total	Left	Thru	Right	App. Total	Left	Thru	Right	App. Total	Left	Thru	Right	App. Total	Int. Total
Peak Hour Analysis From 06:00 AM to 11:45 AM - Peak 1 of 1																	
Peak Hour for Entire Intersection Begins at 06:00 AM																	
06:00 AM	0	0	0	0	0	0	0	0	0	0	0	0	0	0	0	0	0
06:15 AM	0	0	0	0	0	0	0	0	0	0	0	0	0	0	0	0	0
06:30 AM	0	0	0	0	0	0	0	0	0	0	0	0	0	0	0	0	0
06:45 AM	0	0	0	0	0	0	0	0	0	0	0	0	0	0	0	0	0
Total Volume	0	0	0	0	0	0	0	0	0	0	0	0	0	0	0	0	0
% App. Total	0	0	0	0	0	0	0	0	0	0	0	0	0	0	0	0	0
PHF	.000	.000	.000	.000	.000	.000	.000	.000	.000	.000	.000	.000	.000	.000	.000	.000	.000



	US 601 (State St) Southbound				US 421 EB Ramps Westbound				US 601 (State St) Northbound				US 421 EB Ramps Eastbound				
Start Time	Left	Thru	Right	App. Total	Left	Thru	Right	App. Total	Left	Thru	Right	App. Total	Left	Thru	Right	App. Total	Int. Total
Peak Hour Analysis From 12:00 PM to 06:45 PM - Peak 1 of 1																	
Peak Hour for Entire Intersection Begins at 03:00 PM																	
03:00 PM	0	0	0	0	0	0	0	0	0	0	0	0	0	0	0	0	0
03:15 PM	0	0	0	0	0	0	0	0	0	0	0	0	0	0	0	0	0
03:30 PM	0	0	0	0	0	0	0	0	0	0	0	0	0	0	0	0	0
03:45 PM	0	0	0	0	0	0	0	0	0	1	0	0	1	0	0	0	1
Total Volume	0	0	0	0	0	0	0	0	0	1	0	0	1	0	0	0	1
% App. Total	0	0	0	0	0	0	0	0	0	100	0	0	0	0	0	0	0
PHF	.000	.000	.000	.000	.000	.000	.000	.000	.000	.250	.000	.000	.250	.000	.000	.000	.250

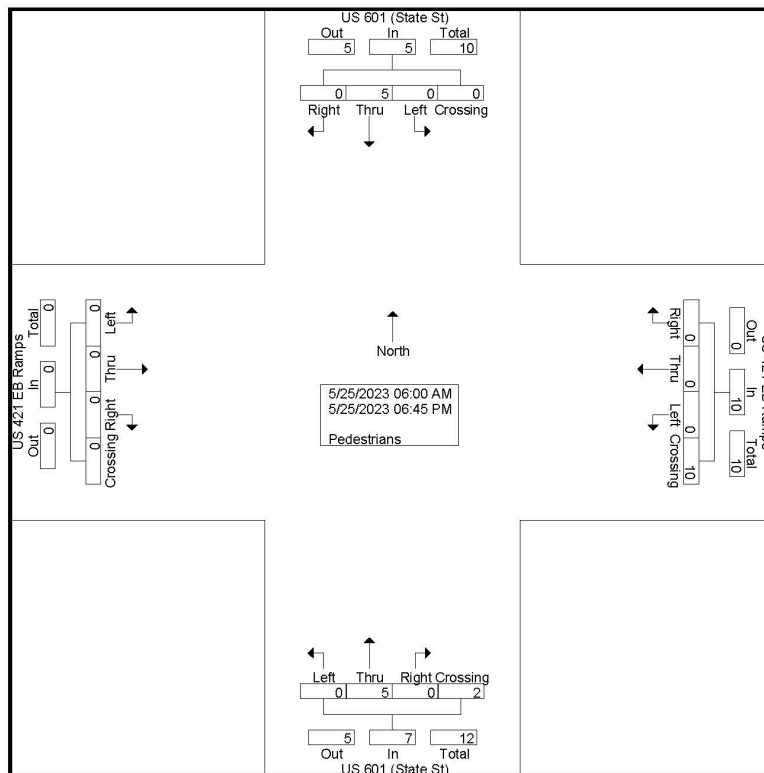


Groups Printed- Pedestrians

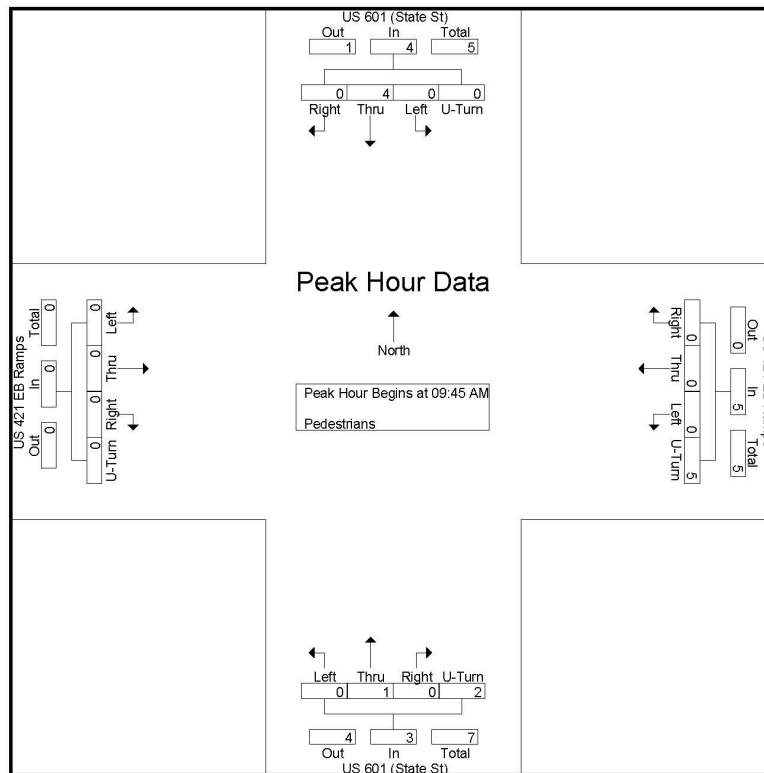
Start Time	US 601 (State St) Southbound					US 421 EB Ramps Westbound					US 601 (State St) Northbound					US 421 EB Ramps Eastbound					Int. Total
	Left	Thru	Right	Crossing	App. Total	Left	Thru	Right	Crossing	App. Total	Left	Thru	Right	Crossing	App. Total	Left	Thru	Right	Crossing	App. Total	
06:00 AM	0	0	0	0	0	0	0	0	0	0	0	0	0	0	0	0	0	0	0	0	0
06:15 AM	0	0	0	0	0	0	0	0	0	0	0	0	0	0	0	0	0	0	0	0	0
06:30 AM	0	0	0	0	0	0	0	0	0	0	0	0	0	0	0	0	0	0	0	0	0
06:45 AM	0	0	0	0	0	0	0	0	0	0	0	0	0	0	0	0	0	0	0	0	0
Total	0	0	0	0	0	0	0	0	0	0	0	0	0	0	0	0	0	0	0	0	0
07:00 AM	0	0	0	0	0	0	0	0	0	0	0	0	0	0	0	0	0	0	0	0	0
07:15 AM	0	0	0	0	0	0	0	0	0	0	0	0	0	0	0	0	0	0	0	0	0
07:30 AM	0	0	0	0	0	0	0	0	0	0	0	0	0	0	0	0	0	0	0	0	0
07:45 AM	0	0	0	0	0	0	0	0	0	0	0	0	0	0	0	0	0	0	0	0	0
Total	0	0	0	0	0	0	0	0	0	0	0	0	0	0	0	0	0	0	0	0	0
08:00 AM	0	0	0	0	0	0	0	0	0	0	0	0	0	0	0	0	0	0	0	0	0
08:15 AM	0	0	0	0	0	0	0	0	0	0	0	0	0	0	0	0	0	0	0	0	0
08:30 AM	0	0	0	0	0	0	0	0	0	0	0	0	0	0	0	0	0	0	0	0	0
08:45 AM	0	0	0	0	0	0	0	0	0	0	0	0	0	0	0	0	0	0	0	0	0
Total	0	0	0	0	0	0	0	0	0	0	0	0	0	0	0	0	0	0	0	0	0
09:00 AM	0	0	0	0	0	0	0	0	0	0	0	0	0	0	0	0	0	0	0	0	0
09:15 AM	0	0	0	0	0	0	0	0	0	0	0	0	0	0	0	0	0	0	0	0	0
09:30 AM	0	0	0	0	0	0	0	0	0	0	0	0	0	0	0	0	0	0	0	0	0
09:45 AM	0	1	0	0	1	0	0	0	1	1	0	0	0	1	1	0	0	0	0	0	3
Total	0	1	0	0	1	0	0	0	1	1	0	0	0	1	1	0	0	0	0	0	3
10:00 AM	0	0	0	0	0	0	0	0	1	1	0	1	0	0	1	0	0	0	0	0	2
10:15 AM	0	2	0	0	2	0	0	0	2	2	0	0	0	0	0	0	0	0	0	0	4
10:30 AM	0	1	0	0	1	0	0	0	1	1	0	0	0	1	1	0	0	0	0	0	3
10:45 AM	0	0	0	0	0	0	0	0	0	0	0	0	0	0	0	0	0	0	0	0	0
Total	0	3	0	0	3	0	0	0	4	4	0	1	0	1	2	0	0	0	0	0	9
11:00 AM	0	0	0	0	0	0	0	0	1	1	0	1	0	0	1	0	0	0	0	0	2
11:15 AM	0	0	0	0	0	0	0	0	1	1	0	1	0	0	1	0	0	0	0	0	2
11:30 AM	0	0	0	0	0	0	0	0	1	1	0	1	0	0	1	0	0	0	0	0	2
11:45 AM	0	0	0	0	0	0	0	0	0	0	0	0	0	0	0	0	0	0	0	0	0
Total	0	0	0	0	0	0	0	0	3	3	0	3	0	0	3	0	0	0	0	0	6
12:00 PM	0	0	0	0	0	0	0	0	0	0	0	0	0	0	0	0	0	0	0	0	0
12:15 PM	0	0	0	0	0	0	0	0	0	0	0	0	0	0	0	0	0	0	0	0	0
12:30 PM	0	0	0	0	0	0	0	0	0	0	0	0	0	0	0	0	0	0	0	0	0
12:45 PM	0	0	0	0	0	0	0	0	0	0	0	0	0	0	0	0	0	0	0	0	0
Total	0	0	0	0	0	0	0	0	0	0	0	0	0	0	0	0	0	0	0	0	0
01:00 PM	0	0	0	0	0	0	0	0	0	0	0	0	0	0	0	0	0	0	0	0	0
01:15 PM	0	0	0	0	0	0	0	0	0	0	0	0	0	0	0	0	0	0	0	0	0
01:30 PM	0	0	0	0	0	0	0	0	0	0	0	0	0	0	0	0	0	0	0	0	0
01:45 PM	0	0	0	0	0	0	0	0	0	0	0	0	0	0	0	0	0	0	0	0	0
Total	0	0	0	0	0	0	0	0	0	0	0	0	0	0	0	0	0	0	0	0	0
02:00 PM	0	0	0	0	0	0	0	0	0	0	0	0	0	0	0	0	0	0	0	0	0
02:15 PM	0	0	0	0	0	0	0	0	0	0	0	0	0	0	0	0	0	0	0	0	0
02:30 PM	0	0	0	0	0	0	0	0	0	0	0	0	0	0	0	0	0	0	0	0	0
02:45 PM	0	0	0	0	0	0	0	0	0	0	0	0	0	0	0	0	0	0	0	0	0
Total	0	0	0	0	0	0	0	0	0	0	0	0	0	0	0	0	0	0	0	0	0
03:00 PM	0	0	0	0	0	0	0	0	0	0	0	0	0	0	0	0	0	0	0	0	0
03:15 PM	0	0	0	0	0	0	0	0	0	0	0	0	0	0	0	0	0	0	0	0	0
03:30 PM	0	0	0	0	0	0	0	0	0	0	0	0	0	0	0	0	0	0	0	0	0

Groups Printed- Pedestrians

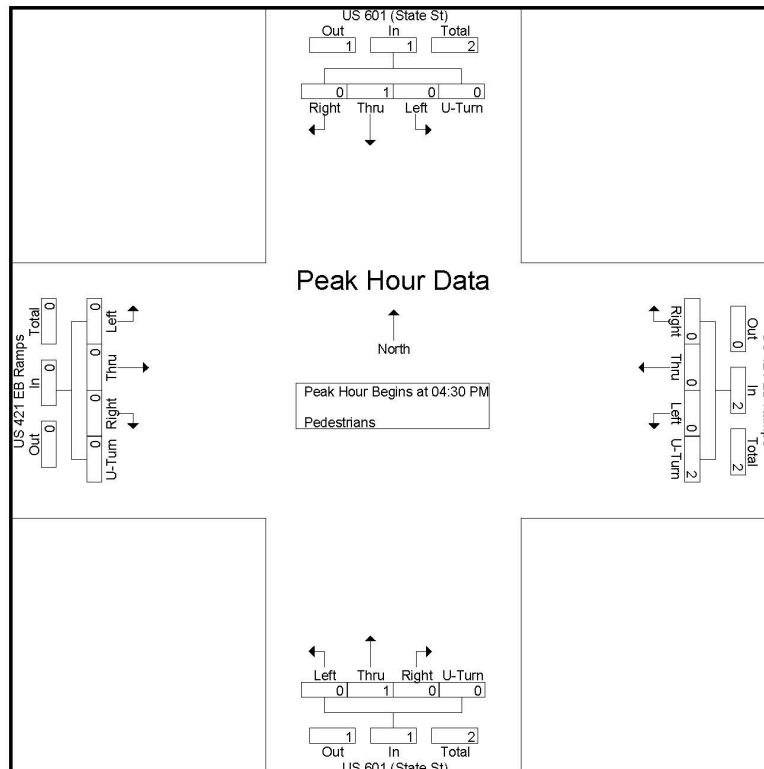
Start Time	US 601 (State St) Southbound					US 421 EB Ramps Westbound					US 601 (State St) Northbound					US 421 EB Ramps Eastbound					Int. Total
	Left	Thru	Right	Crossing	App. Total	Left	Thru	Right	Crossing	App. Total	Left	Thru	Right	Crossing	App. Total	Left	Thru	Right	Crossing	App. Total	
03:45 PM	0	0	0	0	0	0	0	0	0	0	0	0	0	0	0	0	0	0	0	0	0
Total	0	0	0	0	0	0	0	0	0	0	0	0	0	0	0	0	0	0	0	0	0
04:00 PM	0	0	0	0	0	0	0	0	0	0	0	0	0	0	0	0	0	0	0	0	0
04:15 PM	0	0	0	0	0	0	0	0	0	0	0	0	0	0	0	0	0	0	0	0	0
04:30 PM	0	0	0	0	0	0	0	0	0	0	0	0	0	0	0	0	0	0	0	0	0
04:45 PM	0	1	0	0	1	0	0	0	1	1	0	0	0	0	0	0	0	0	0	0	2
Total	0	1	0	0	1	0	0	0	1	1	0	0	0	0	0	0	0	0	0	0	2
05:00 PM	0	0	0	0	0	0	0	0	0	0	0	0	0	0	0	0	0	0	0	0	0
05:15 PM	0	0	0	0	0	0	0	0	1	1	0	1	0	0	1	0	0	0	0	0	2
05:30 PM	0	0	0	0	0	0	0	0	0	0	0	0	0	0	0	0	0	0	0	0	0
05:45 PM	0	0	0	0	0	0	0	0	0	0	0	0	0	0	0	0	0	0	0	0	0
Total	0	0	0	0	0	0	0	0	1	1	0	1	0	0	1	0	0	0	0	0	2
06:00 PM	0	0	0	0	0	0	0	0	0	0	0	0	0	0	0	0	0	0	0	0	0
06:15 PM	0	0	0	0	0	0	0	0	0	0	0	0	0	0	0	0	0	0	0	0	0
06:30 PM	0	0	0	0	0	0	0	0	0	0	0	0	0	0	0	0	0	0	0	0	0
06:45 PM	0	0	0	0	0	0	0	0	0	0	0	0	0	0	0	0	0	0	0	0	0
Total	0	0	0	0	0	0	0	0	0	0	0	0	0	0	0	0	0	0	0	0	0
Grand Total	0	5	0	0	5	0	0	0	10	10	0	5	0	2	7	0	0	0	0	0	22
Apprch %	0	100	0	0		0	0	0	100		0	71.4	0	28.6		0	0	0	0		
Total %	0	22.7	0	0	22.7	0	0	0	45.5	45.5	0	22.7	0	9.1	31.8	0	0	0	0	0	



	US 601 (State St) Southbound					US 421 EB Ramps Westbound					US 601 (State St) Northbound					US 421 EB Ramps Eastbound					
Start Time	Left	Thru	Right	Crossing	App. Total	Left	Thru	Right	Crossing	App. Total	Left	Thru	Right	Crossing	App. Total	Left	Thru	Right	Crossing	App. Total	Int. Total
Peak Hour Analysis From 06:00 AM to 11:45 AM - Peak 1 of 1																					
Peak Hour for Entire Intersection Begins at 09:45 AM																					
09:45 AM	0	1	0	0	1	0	0	0	1	1	0	0	0	1	1	0	0	0	0	0	3
10:00 AM	0	0	0	0	0	0	0	0	1	1	0	1	0	0	1	0	0	0	0	0	2
10:15 AM	0	2	0	0	2	0	0	0	2	2	0	0	0	0	0	0	0	0	0	0	4
10:30 AM	0	1	0	0	1	0	0	0	1	1	0	0	0	1	1	0	0	0	0	0	3
Total Volume	0	4	0	0	4	0	0	0	5	5	0	1	0	2	3	0	0	0	0	0	12
% App. Total	0	100	0	0	0	0	0	0	100	0	33.3	0	66.7	0	0	0	0	0	0	0	0
PHF	.000	.500	.000	.000	.500	.000	.000	.000	.625	.625	.000	.250	.000	.500	.750	.000	.000	.000	.000	.000	.750



	US 601 (State St) Southbound					US 421 EB Ramps Westbound					US 601 (State St) Northbound					US 421 EB Ramps Eastbound					
Start Time	Left	Thru	Right	crossing	App. Total	Left	Thru	Right	crossing	App. Total	Left	Thru	Right	crossing	App. Total	Left	Thru	Right	crossing	App. Total	Int. Total
Peak Hour Analysis From 12:00 PM to 06:45 PM - Peak 1 of 1																					
Peak Hour for Entire Intersection Begins at 04:30 PM																					
04:30 PM	0	0	0	0	0	0	0	0	0	0	0	0	0	0	0	0	0	0	0	0	0
04:45 PM	0	1	0	0	1	0	0	0	1	1	0	0	0	0	0	0	0	0	0	0	2
05:00 PM	0	0	0	0	0	0	0	0	0	0	0	0	0	0	0	0	0	0	0	0	0
05:15 PM	0	0	0	0	0	0	0	0	1	1	0	1	0	0	1	0	0	0	0	0	2
Total Volume	0	1	0	0	1	0	0	0	2	2	0	1	0	0	1	0	0	0	0	0	4
% App. Total	0	100	0	0		0	0	0	100		0	100	0	0		0	0	0	0		
PHF	.000	.250	.000	.000	.250	.000	.000	.000	.500	.500	.000	.250	.000	.000	.250	.000	.000	.000	.000	.000	.500



Appendix C: NCDOT Turning Movement Count Number 10584 [US601 at US421 – 5/25/2023]

QUALITY COUNTS LLC

920 Blairhill Rd, Suite 106, Charlotte, NC 28217
704.215.4616

Count Number: 10584

County: Yadkin

City: Yadkinville

Division: 11

Location: US 601 (State St) & US 421 WB Ramps

General Location Type: Intersection

Count Type: Turning Movement (Classification)

Count Start Date: 05/25/2023

Time: 6:00 AM – 7:00 PM

Volume: 16,330

Maximum Temperature: 73° F

Minimum Temperature: 52° F

Precipitation: 0.00 in

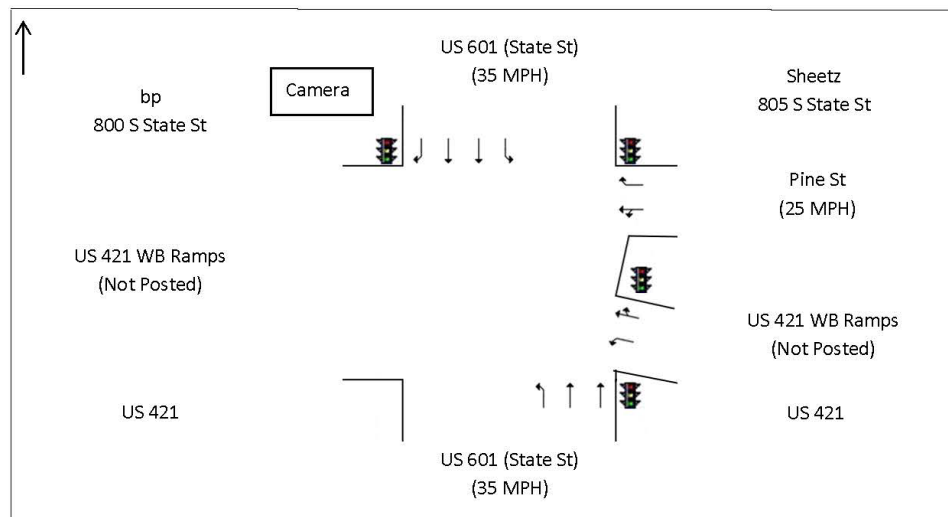
Snowfall: 0.0 in

Average Sky Cover: 0.7

Weather Conditions: Clear

1. School in Session: Yes
2. Pedestrians Counted: Yes
3. Disabled Pedestrians Present: No
Description and Approaches Used: N/A
4. Counted By: Jared Pierson, Christian Buchli
5. Data Processor: Tommy Jones
6. Signal Inventory: 11-0030
7. Data Collection Method: Video/Count Board
8. Equipment Operating Properly: Yes
9. Area Lighting Present: No
10. Nearest Roadway Stop Sign < 300 ft: No
If yes, list approaches: N/A
11. Nearest Traffic Signal < 300 ft: No
If yes, list approaches: N/A
12. At-Grade Railroad Crossing Present (<200 ft): No
If yes, list approaches & distance: N/A
13. Other:

↑ North



10584 Yadkin
Northbound Approach



US 601 (State St)
Facing Intersection



US 601 (State St)
Away From Intersection

10584 Yadkin
Eastbound Approach



US 421 WB Ramps
Facing Intersection



US 421 WB Ramps
Away From Intersection

10584 Yadkin
Southbound Approach



US 601 (State St)
Facing Intersection

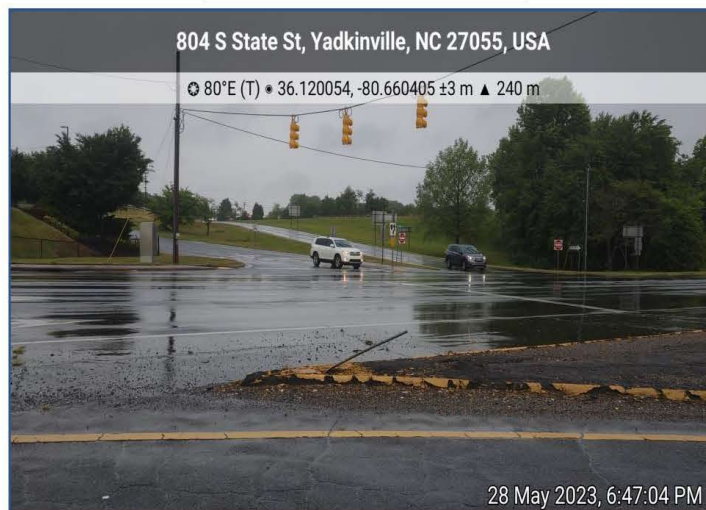


US 601 (State St)
Away From Intersection

10584 Yadkin
Westbound Approach



US 421 WB Ramps
Facing Intersection



US 421 WB Ramps
Away From Intersection

Groups Printed- Classes 1, 2, 3 - Classes 4, 5, 6, 7 - Classes 8, 9, 10 - Classes 11, 12, 13

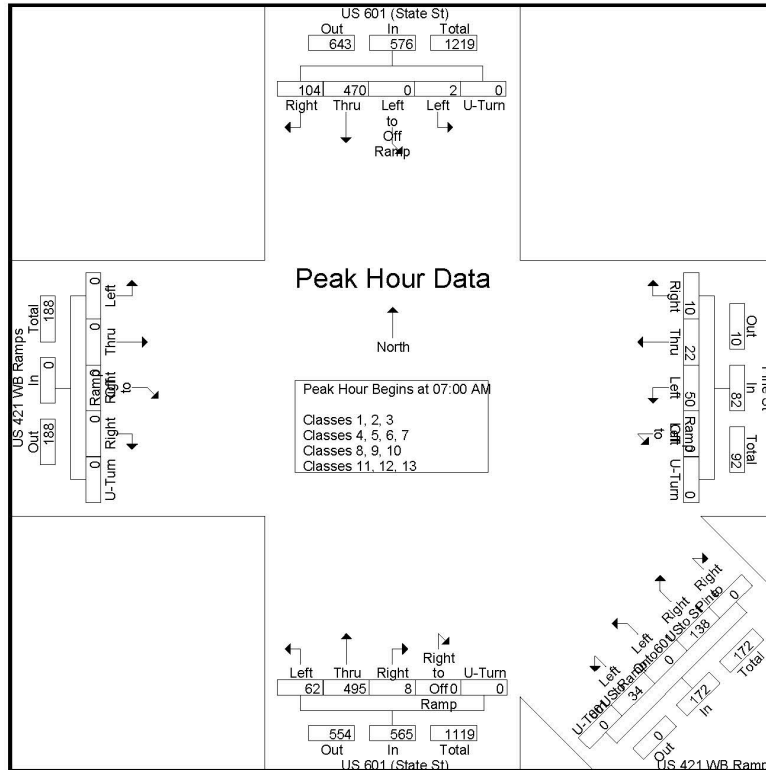
	US 601 (State St) Southbound						Pine St Westbound						US 421 WB Ramps Northwestbound						US 601 (State St) Northbound						US 421 WB Ramps Eastbound						
Start Time	Left	Left to Off-Ramp	Thru	Right	U-Turn	App. Total	Left to Off-Ramp	Left	Thru	Right	U-Turn	App. Total	Left to US 601	Left to On-Ramp	Right to US 601	Right to Pine St	U-Turn	App. Total	Left	Thru	Right	Right to Off-Ramp	U-Turn	App. Total	Left	Thru	Right to Off-Ramp	Right	U-Turn	App. Total	Int. Total
06:00 AM	0	0	73	23	0	96	0	9	4	1	0	14	3	0	14	0	0	17	11	58	2	0	0	71	0	0	0	0	0	0	198
06:15 AM	0	0	87	21	0	108	0	7	1	1	0	9	4	0	12	0	0	16	13	63	4	0	0	80	0	0	0	0	0	0	213
06:30 AM	2	0	93	30	0	125	0	8	4	2	0	14	6	0	14	0	0	20	7	80	9	0	0	96	0	0	0	0	0	0	255
06:45 AM	1	0	101	15	0	117	0	10	6	4	0	20	9	0	24	0	0	33	7	78	8	0	0	93	0	0	0	0	0	0	263
Total	3	0	354	89	0	446	0	34	15	8	0	57	22	0	64	0	0	86	38	279	23	0	0	340	0	0	0	0	0	0	929
07:00 AM	2	0	105	29	0	136	0	10	8	1	0	19	7	0	24	0	0	31	18	95	2	0	0	115	0	0	0	0	0	0	301
07:15 AM	0	0	127	22	0	149	0	13	5	2	0	20	3	0	34	0	0	37	14	148	2	0	0	164	0	0	0	0	0	0	370
07:30 AM	0	0	130	31	0	161	0	13	7	6	0	26	9	0	39	0	0	48	15	138	1	0	0	154	0	0	0	0	0	0	389
07:45 AM	0	0	108	22	0	130	0	14	2	1	0	17	15	0	41	0	0	56	15	114	3	0	0	132	0	0	0	0	0	0	335
Total	2	0	470	104	0	576	0	50	22	10	0	82	34	0	138	0	0	172	62	495	8	0	0	565	0	0	0	0	0	0	1395
08:00 AM	0	0	112	22	0	134	0	10	9	1	0	20	11	0	21	0	0	32	24	75	1	0	0	100	0	0	0	0	0	0	286
08:15 AM	2	0	105	33	0	140	0	12	6	0	0	18	7	1	21	0	0	29	17	105	0	0	0	122	0	0	0	0	0	0	309
08:30 AM	2	0	101	13	0	116	0	7	7	2	0	16	13	0	30	0	0	43	9	93	2	0	0	104	0	0	0	0	0	0	279
08:45 AM	0	0	106	18	0	124	0	6	3	0	0	9	6	0	33	0	0	39	18	90	0	0	0	108	0	0	0	0	0	0	280
Total	4	0	424	86	0	514	0	35	25	3	0	63	37	1	105	0	0	143	68	363	3	0	0	434	0	0	0	0	0	0	1154
09:00 AM	0	0	80	19	0	99	0	8	3	1	0	12	7	0	27	0	0	34	15	90	2	0	0	107	0	0	0	0	0	0	252
09:15 AM	0	0	84	23	0	107	0	8	5	4	0	17	6	0	26	0	0	32	12	92	1	0	0	105	0	0	0	0	0	0	261
09:30 AM	1	0	96	23	0	120	0	11	5	0	0	16	7	0	31	0	0	38	21	88	3	0	0	112	0	0	0	0	0	0	286
09:45 AM	0	0	119	26	0	145	0	10	4	3	0	17	7	0	26	0	0	33	18	91	2	0	0	111	0	0	0	0	0	0	306
Total	1	0	379	91	0	471	0	37	17	8	0	62	27	0	110	0	0	137	66	361	8	0	0	435	0	0	0	0	0	0	1105
10:00 AM	0	0	97	15	0	112	0	5	5	0	0	10	13	0	26	0	0	39	12	88	1	0	0	101	0	0	0	0	0	0	262
10:15 AM	1	0	83	30	0	114	0	7	10	2	0	19	14	0	20	0	0	34	24	84	1	0	0	109	0	0	0	0	0	0	276
10:30 AM	1	0	110	20	0	131	0	8	2	2	0	12	8	0	23	0	0	31	22	76	2	0	0	100	0	0	0	0	0	0	274
10:45 AM	2	0	102	35	0	139	0	9	4	4	0	17	10	0	25	0	0	35	16	116	1	0	0	133	0	0	0	0	0	0	324
Total	4	0	392	100	0	496	0	29	21	8	0	58	45	0	94	0	0	139	74	364	5	0	0	443	0	0	0	0	0	0	1136
11:00 AM	0	0	104	35	0	139	0	6	5	1	0	12	8	0	21	0	0	29	7	113	1	1	0	122	0	0	0	0	0	0	302
11:15 AM	2	0	117	31	0	150	0	3	6	2	0	11	12	0	23	0	0	35	17	104	0	0	0	121	0	0	0	0	0	0	317
11:30 AM	0	0	119	36	0	155	0	9	10	2	0	21	11	0	27	0	0	38	23	115	2	0	0	140	0	0	0	0	0	0	354
11:45 AM	0	0	123	31	0	154	0	12	4	4	0	20	10	0	25	0	0	35	17	131	1	1	0	150	0	0	0	0	0	0	359
Total	2	0	463	133	0	598	0	30	25	9	0	64	41	0	96	0	0	137	64	463	4	2	0	533	0	0	0	0	0	0	1332
12:00 PM	2	0	121	37	0	160	0	7	8	3	0	18	17	0	34	0	0	51	21	133	1	0	0	155	0	0	0	0	0	0	384
12:15 PM	1	0	126	31	0	158	0	10	4	3	0	17	13	0	25	0	0	38	20	121	3	0	0	144	0	0	0	0	0	0	357
12:30 PM	0	0	118	30	0	148	0	9	7	2	0	18	21	0	32	0	0	53	24	103	2	0	0	129	0	0	0	0	0	0	348
12:45 PM	1	0	125	27	0	153	0	11	7	0	0	18	12	0	18	0	0	30	34	126	2	0	0	162	0	0	0	0	0	0	363
Total	4	0	490	125	0	619	0	37	26	8	0	71	63	0	109	0	0	172	99	483	8	0	0	590	0	0	0	0	0	0	1452
01:00 PM	0	0	116	27	0	143	0	7	1	4	0	12	14	0	32	0	0	46	25	121	4	0	0	150	0	0	0	0	0	0	351
01:15 PM	0	0	119	29	0	148	0	12	8	0	0	20	9	0	29	0	0	38	27	119	0	0	0	146	0	0	0	0	0	0	352
01:30 PM	0	0	118	38	0	156	0	11	4	0	0	15	15	0	30	1	0	46	21	140	1	0	0	162	0	0	0	0	0	0	379
01:45 PM	0	0	105	21	0	126	0	7	4	2	0	13	7	0	31	0	0	38	19	123	0	0	0	142	0	0	0	0	0	0	319
Total	0	0	458	115	0	573	0	37	17	6	0	60	45	0	122	1	0	168	92	503	5	0	0	600	0	0	0	0	0	0	1401
02:00 PM	1	0	102	30	0	133	0	7	10	3	0	20	6	0	25	0	0	31	26	120	3	0	0	149	0	0	0	0	0	0	333

Groups Printed- Classes 1, 2, 3 - Classes 4, 5, 6, 7 - Classes 8, 9, 10 - Classes 11, 12, 13

	US 601 (State St) Southbound						Pine St Westbound						US 421 WB Ramps Northwestbound						US 601 (State St) Northbound						US 421 WB Ramps Eastbound						
Start Time	Left	Left to Off Ramp	Thru	Right	U-Turn	App. Total	Left to Off Ramp	Left	Thru	Right	U-Turn	App. Total	Left to US 601	Left to On Ramp	Right to US 601	Right to Pine St	U-Turn	App. Total	Left	Thru	Right	Right to Off Ramp	U-Turn	App. Total	Left	Thru	Right to Off Ramp	Right	U-Turn	App. Total	Int. Total
02:15 PM	0	0	92	35	0	127	0	4	6	6	0	16	10	1	29	0	0	40	24	119	0	0	0	143	0	0	0	0	0	0	326
02:30 PM	2	0	134	28	0	164	0	5	8	1	0	14	12	0	33	0	0	45	21	134	3	0	0	158	0	0	0	0	0	0	381
02:45 PM	2	0	120	27	0	149	0	8	15	3	0	26	13	0	38	0	0	51	26	132	2	0	0	160	0	0	0	0	0	0	386
Total	5	0	448	120	0	573	0	24	39	13	0	76	41	1	125	0	0	167	97	505	8	0	0	610	0	0	0	0	0	0	1426
03:00 PM	0	0	118	39	0	157	0	10	6	2	0	18	14	0	29	0	0	43	15	140	3	0	0	158	0	0	0	0	0	0	376
03:15 PM	1	0	138	41	1	181	0	6	8	0	0	14	16	0	42	0	0	58	17	126	5	0	0	148	0	0	0	0	0	0	401
03:30 PM	1	0	124	37	0	162	0	12	18	4	0	34	14	0	38	0	0	52	28	128	2	0	0	158	0	0	0	0	0	0	406
03:45 PM	0	0	113	38	0	151	0	8	8	1	0	17	19	0	51	0	0	70	28	127	3	0	0	158	0	0	0	0	0	0	396
Total	2	0	493	155	1	651	0	36	40	7	0	83	63	0	160	0	0	223	88	521	13	0	0	622	0	0	0	0	0	0	1579
04:00 PM	0	0	146	39	0	185	0	10	13	0	0	23	18	0	37	0	0	55	35	132	2	0	0	169	0	0	0	0	0	0	432
04:15 PM	1	0	144	53	0	198	0	7	6	3	0	16	21	0	40	0	0	61	42	147	3	0	0	192	0	0	0	0	0	0	467
04:30 PM	1	0	143	42	0	186	0	11	18	6	0	35	16	0	50	0	0	66	34	132	5	0	0	171	0	0	0	0	0	0	458
04:45 PM	0	0	125	49	0	174	0	7	16	2	0	25	21	0	54	0	0	75	40	120	1	0	0	161	0	0	0	0	0	0	435
Total	2	0	558	183	0	743	0	35	53	11	0	99	76	0	181	0	0	257	151	531	11	0	0	693	0	0	0	0	0	0	1792
05:00 PM	1	0	144	57	0	202	0	11	13	6	0	30	18	1	52	0	0	71	48	141	4	0	0	193	0	0	0	0	0	0	496
05:15 PM	0	0	125	44	0	169	0	15	8	4	0	27	28	0	61	0	0	89	42	145	6	0	0	193	0	0	0	0	0	0	478
05:30 PM	0	0	136	38	0	174	0	10	17	3	0	30	26	0	52	0	0	78	32	145	5	0	0	182	0	0	0	0	0	0	464
05:45 PM	2	0	116	43	0	161	0	15	6	1	0	22	26	0	46	0	0	72	42	131	4	0	0	177	0	0	0	0	0	0	432
Total	3	0	521	182	0	706	0	51	44	14	0	109	98	1	211	0	0	310	164	562	19	0	0	745	0	0	0	0	0	0	1870
06:00 PM	1	0	102	34	0	137	0	12	15	3	0	30	16	0	46	0	0	62	35	140	1	0	0	176	0	0	0	0	0	0	405
06:15 PM	0	0	104	38	0	142	0	8	7	5	0	20	10	0	46	0	0	56	24	114	4	0	0	142	0	0	0	0	0	0	360
06:30 PM	0	0	111	31	0	142	0	7	9	3	0	19	10	0	37	0	0	47	17	102	1	0	0	120	0	0	0	0	0	0	328
06:45 PM	1	0	114	27	0	142	0	10	10	3	0	23	13	0	18	0	0	31	23	113	2	0	0	138	0	0	0	0	0	0	334
Total	2	0	431	130	0	563	0	37	41	14	0	92	49	0	147	0	0	196	99	469	8	0	0	576	0	0	0	0	0	0	1427
Grand Total	34	0	5881	1613	1	7529	0	472	385	119	0	976	641	3	1662	1	0	2307	1162	5899	123	2	0	7186	0	0	0	0	0	0	17998
Approch %	0.5	0	78.1	21.4	0	0	0	48.4	39.4	12.2	0	0	27.8	0.1	72	0	0	0	16.2	82.1	1.7	0	0	0	0	0	0	0	0	0	0
Total %	0.2	0	32.7	9	0	41.8	0	2.6	2.1	0.7	0	5.4	3.6	0	9.2	0	0	12.8	6.5	32.8	0.7	0	0	39.9	0	0	0	0	0	0	0
Classes 1, 2, 3	18	0	5836	1513	1	7168	0	445	357	93	0	895	612	2	1572	1	0	2187	1061	5651	104	2	0	6808	0	0	0	0	0	0	17058
% Classes 1, 2, 3	52.9	0	95.8	93.8	100	95.2	0	94.3	92.7	78.2	0	91.7	95.5	66.7	94.6	100	0	94.8	90.4	95.8	84.6	100	0	94.7	0	0	0	0	0	0	94.8
Classes 4, 5, 6, 7	12	0	180	46	0	238	0	25	18	17	0	60	20	1	61	0	0	82	54	182	7	0	0	243	0	0	0	0	0	0	623
% Classes 4, 5, 6, 7	35.3	0	3.1	2.9	0	3.2	0	5.3	4.7	14.3	0	6.1	3.1	33.3	3.7	0	0	3.6	4.6	3.1	5.7	0	0	3.4	0	0	0	0	0	0	3.5
Classes 8, 9, 10	4	0	65	54	0	123	0	2	10	9	0	21	9	0	29	0	0	38	57	66	12	0	0	135	0	0	0	0	0	0	317
% Classes 8, 9, 10	11.8	0	1.1	3.3	0	1.6	0	0.4	2.6	7.6	0	2.2	1.4	0	1.7	0	0	1.6	4.9	1.1	9.8	0	0	1.9	0	0	0	0	0	0	1.8
Classes 11, 12, 13	0	0	0	0	0	0	0	0	0	0	0	0	0	0	0	0	0	0	0	0	0	0	0	0	0	0	0	0	0	0	0
% Classes 11, 12, 13	0	0	0	0	0	0	0	0	0	0	0	0	0	0	0	0	0	0	0	0	0	0	0	0	0	0	0	0	0	0	0

	US 601 (State St) Southbound					Pine St Westbound					US 421 WB Ramps Northwestbound					US 601 (State St) Northbound					US 421 WB Ramps Eastbound									
Start Time	Left	Left to Off Ramp P	Thru	U- Turn	App. Total	Left to Off Ramp P	Left	Thru	Right	U- Turn	App. Total	Left to US 601 P	Left to On Ramp P	Right to US 601 P	U- Turn	App. Total	Left	Thru	Right	Right to Off Ramp P	U- Turn	App. Total	Left	Thru	Right to Off Ramp P	U- Turn	App. Total	Int. Total		
Peak Hour Analysis From 6:00:00 AM to 11:45:00 AM - Peak 1 of 1																														
Peak Hour for Entire Intersection Begins at 7:00:00 AM																														
7:00:00 AM	2	0	105	29	0	136	0	10	8	1	0	19	7	0	24	0	0	31	18	95	2	0	0	115	0	0	0	0	0	301
7:15:00 AM	0	0	127	22	0	149	0	13	5	2	0	20	3	0	34	0	0	37	14	148	2	0	0	164	0	0	0	0	0	370
7:30:00 AM	0	0	130	31	0	161	0	13	7	6	0	26	9	0	39	0	0	48	15	138	1	0	0	154	0	0	0	0	0	389
7:45:00 AM	0	0	108	22	0	130	0	14	2	1	0	17	15	0	41	0	0	56	15	114	3	0	0	132	0	0	0	0	0	335
Total Volume	2	0	470	104	0	576	0	50	22	10	0	82	34	0	138	0	0	172	62	495	8	0	0	565	0	0	0	0	0	1395
% App. Total	0.3	0	81.6	18.1	0		0	61	26.8	12.2	0		19.8	0	80.2	0	0		11	87.6	1.4	0	0		0	0	0	0		
PHF	250	.000	.904	.839	.000	.894	.000	.893	.688	.417	.000	.788	.567	.000	.841	.000	.000	.768	.861	.836	.667	.000	.000	.861	.000	.000	.000	.000	.000	.897

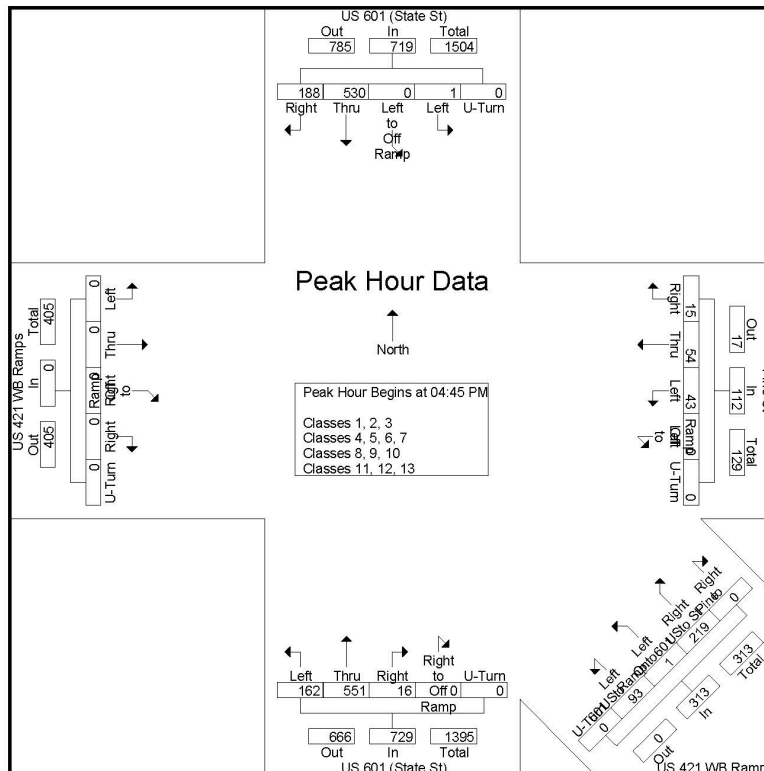
Peak Hour Analysis From 6:00:00 AM to 11:45:00 AM - Peak 1 of 1
Peak Hour for Entire Intersection Begins at 7:00:00 AM



Start Time	US 601 (State St) Southbound						Pine St Westbound						US 421 WB Ramps Northwestbound						US 601 (State St) Northbound						US 421 WB Ramps Eastbound						Int. Total
	Left	Left to Off Ramp	Thru	Right	U-Turn	App. Total	Left to Off Ramp	Left	Thru	Right	U-Turn	App. Total	Left to US 601	Left to On Ramp	Right to US 601	Right to Pine St	U-Turn	App. Total	Left	Thru	Right	Right to Off Ramp	U-Turn	App. Total	Left	Thru	Right to Off Ramp	Right	U-Turn	App. Total	
4:45:00 PM	0	0	125	49	0	174	0	7	16	2	0	25	21	0	54	0	0	75	40	120	1	0	0	161	0	0	0	0	0	0	435
5:00:00 PM	1	0	144	57	0	202	0	11	13	6	0	30	18	1	52	0	0	71	48	141	4	0	0	193	0	0	0	0	0	0	496
5:15:00 PM	0	0	125	44	0	169	0	15	8	4	0	27	28	0	61	0	0	89	42	146	6	0	0	193	0	0	0	0	0	0	478
5:30:00 PM	0	0	136	38	0	174	0	10	17	3	0	30	26	0	52	0	0	78	32	145	5	0	0	182	0	0	0	0	0	0	464
Total Volume	1	0	530	188	0	719	0	43	54	15	0	112	93	1	219	0	0	313	162	551	16	0	0	729	0	0	0	0	0	0	1873
% App. Total	0.1	0	73.7	26.1	0		0	38.4	48.2	13.4	0		29.7	0.3	70	0	0		22.2	75.6	2.2	0	0		0	0	0	0	0		
PHF	250	000	920	825	000	.890	000	717	794	625	000	.933	830	250	898	000	000	.879	844	950	667	000	000	.944	000	000	000	000	000	000	.944

Peak Hour Analysis From 12:00:00 PM to 6:45:00 PM - Peak 1 of 1

Peak Hour for Entire Intersection Begins at 4:45:00 PM

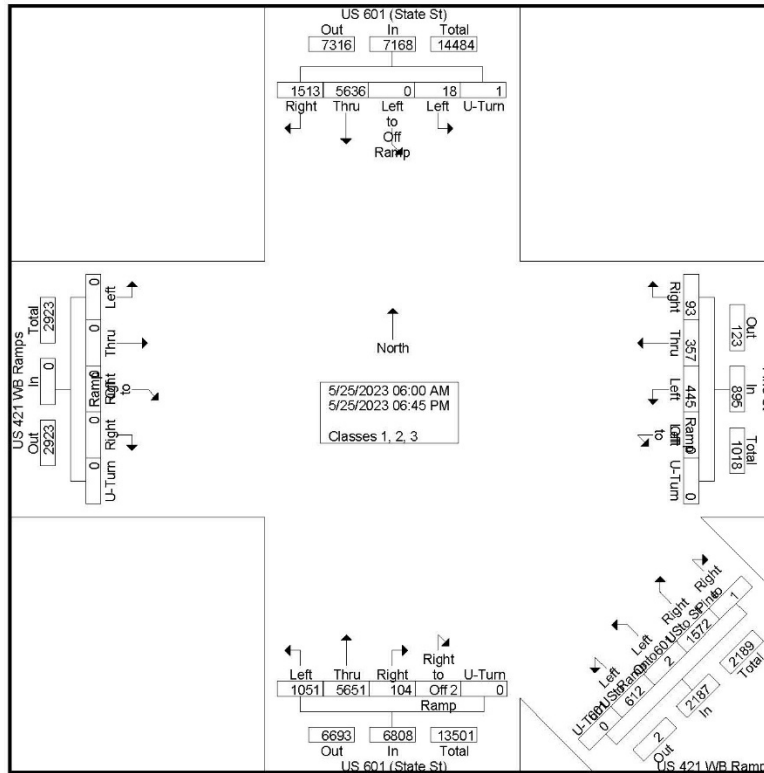


Groups Printed- Classes 1, 2, 3

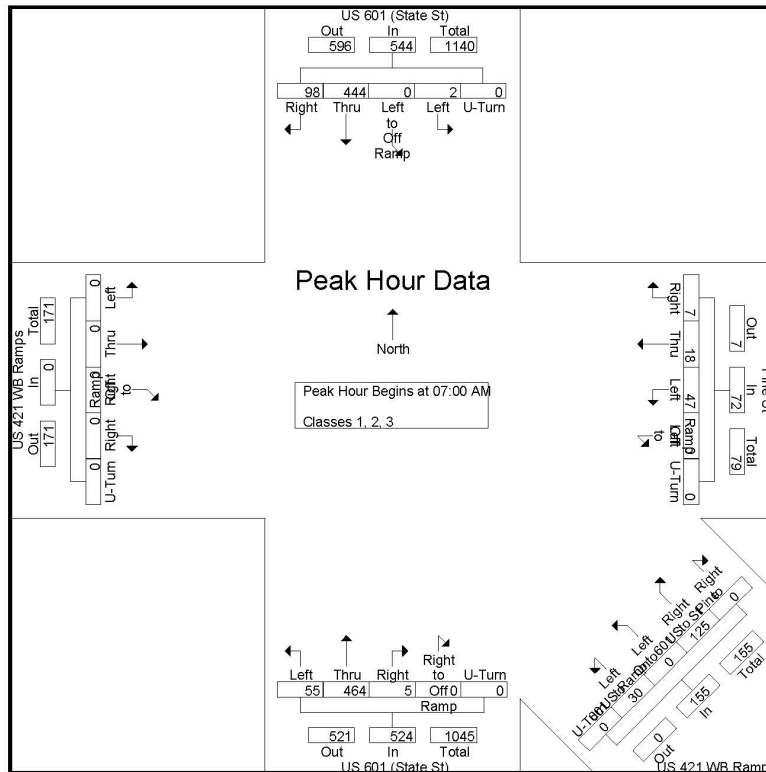
	US 601 (State St) Southbound						Pine St Westbound						US 421 WB Ramps Northwestbound						US 601 (State St) Northbound						US 421 WB Ramps Eastbound						
Start Time	Left	to Off Ramp	Thru	Right	U-Turn	App. Total	Left to Off Ramp	Thru	Right	U-Turn	App. Total	Left to US 601	Left to Off Ramp	Right to US 601	to Pine St	U-Turn	App. Total	Left	Thru	Right	to Off Ramp	U-Turn	App. Total	Left	Thru	Right to Off Ramp	Right	U-Turn	App. Total	Int. Total	
06:00 AM	0	0	68	20	0	88	0	9	4	1	0	14	3	0	14	0	0	17	10	56	2	0	0	68	0	0	0	0	0	0	187
06:15 AM	0	0	83	17	0	100	0	6	1	1	0	8	3	0	12	0	0	15	13	61	4	0	0	78	0	0	0	0	0	0	201
06:30 AM	1	0	90	27	0	118	0	8	4	2	0	14	6	0	13	0	0	19	7	74	9	0	0	90	0	0	0	0	0	0	241
06:45 AM	1	0	95	14	0	110	0	9	5	2	0	16	9	0	23	0	0	32	4	75	7	0	0	86	0	0	0	0	0	0	244
Total	2	0	336	78	0	416	0	32	14	6	0	52	21	0	62	0	0	83	34	266	22	0	0	322	0	0	0	0	0	0	873
07:00 AM	2	0	99	26	0	127	0	10	8	1	0	19	7	0	21	0	0	28	16	89	1	0	0	106	0	0	0	0	0	0	280
07:15 AM	0	0	121	22	0	143	0	12	4	2	0	18	3	0	29	0	0	32	11	141	1	0	0	153	0	0	0	0	0	0	346
07:30 AM	0	0	125	30	0	155	0	12	4	3	0	19	8	0	37	0	0	45	14	126	1	0	0	141	0	0	0	0	0	0	360
07:45 AM	0	0	99	20	0	119	0	13	2	1	0	16	12	0	38	0	0	50	14	108	2	0	0	124	0	0	0	0	0	0	309
Total	2	0	444	98	0	544	0	47	18	7	0	72	30	0	125	0	0	155	55	464	5	0	0	524	0	0	0	0	0	0	1295
08:00 AM	0	0	106	19	0	125	0	10	9	0	0	19	11	0	21	0	0	32	19	74	1	0	0	94	0	0	0	0	0	0	270
08:15 AM	1	0	100	30	0	131	0	11	3	0	0	14	7	0	19	0	0	26	16	96	0	0	0	112	0	0	0	0	0	0	283
08:30 AM	1	0	94	7	0	102	0	7	7	2	0	16	12	0	25	0	0	37	7	88	0	0	0	95	0	0	0	0	0	0	250
08:45 AM	0	0	100	17	0	117	0	4	3	0	0	7	6	0	32	0	0	38	16	81	0	0	0	97	0	0	0	0	0	0	259
Total	2	0	400	73	0	475	0	32	22	2	0	56	36	0	97	0	0	133	58	339	1	0	0	398	0	0	0	0	0	0	1062
09:00 AM	0	0	76	17	0	93	0	7	1	1	0	9	6	0	25	0	0	31	11	87	2	0	0	100	0	0	0	0	0	0	233
09:15 AM	0	0	75	23	0	98	0	7	5	3	0	15	6	0	24	0	0	30	12	82	1	0	0	95	0	0	0	0	0	0	238
09:30 AM	0	0	91	20	0	111	0	9	5	0	0	14	7	0	29	0	0	36	18	80	2	0	0	100	0	0	0	0	0	0	261
09:45 AM	0	0	114	22	0	136	0	10	4	2	0	16	7	0	23	0	0	30	17	87	1	0	0	105	0	0	0	0	0	0	287
Total	0	0	356	82	0	438	0	33	15	6	0	54	26	0	101	0	0	127	58	336	6	0	0	400	0	0	0	0	0	0	1019
10:00 AM	0	0	91	12	0	103	0	5	2	0	0	7	13	0	25	0	0	38	10	82	1	0	0	93	0	0	0	0	0	0	241
10:15 AM	0	0	80	24	0	104	0	7	10	2	0	19	13	0	18	0	0	31	19	79	1	0	0	99	0	0	0	0	0	0	253
10:30 AM	0	0	97	16	0	113	0	7	2	1	0	10	5	0	20	0	0	25	20	70	2	0	0	92	0	0	0	0	0	0	240
10:45 AM	1	0	97	34	0	132	0	9	3	2	0	14	9	0	23	0	0	32	16	111	1	0	0	128	0	0	0	0	0	0	306
Total	1	0	365	86	0	452	0	28	17	5	0	50	40	0	86	0	0	126	65	342	5	0	0	412	0	0	0	0	0	0	1040
11:00 AM	0	0	98	31	0	129	0	6	5	1	0	12	7	0	18	0	0	25	7	107	1	1	0	116	0	0	0	0	0	0	282
11:15 AM	2	0	109	30	0	141	0	3	5	2	0	10	12	0	21	0	0	33	15	97	0	0	0	112	0	0	0	0	0	0	296
11:30 AM	0	0	115	33	0	148	0	9	9	2	0	20	11	0	25	0	0	36	16	113	1	0	0	130	0	0	0	0	0	0	334
11:45 AM	0	0	114	31	0	145	0	11	2	4	0	17	10	0	21	0	0	31	14	127	0	1	0	142	0	0	0	0	0	0	335
Total	2	0	436	125	0	563	0	29	21	9	0	59	40	0	85	0	0	125	52	444	2	2	0	500	0	0	0	0	0	0	1247
12:00 PM	1	0	115	37	0	153	0	7	8	3	0	18	17	0	34	0	0	51	20	129	1	0	0	150	0	0	0	0	0	0	372
12:15 PM	1	0	123	30	0	154	0	10	3	2	0	15	13	0	24	0	0	37	18	113	1	0	0	132	0	0	0	0	0	0	338
12:30 PM	0	0	115	27	0	142	0	8	7	1	0	16	21	0	31	0	0	52	20	97	2	0	0	119	0	0	0	0	0	0	329
12:45 PM	0	0	124	26	0	150	0	10	5	0	0	15	11	0	15	0	0	26	30	123	2	0	0	155	0	0	0	0	0	0	346
Total	2	0	477	120	0	599	0	35	23	6	0	64	62	0	104	0	0	166	88	462	6	0	0	556	0	0	0	0	0	0	1385
01:00 PM	0	0	111	21	0	132	0	6	1	3	0	10	13	0	31	0	0	44	25	113	4	0	0	142	0	0	0	0	0	0	328
01:15 PM	0	0	113	27	0	140	0	11	8	0	0	19	9	0	27	0	0	36	25	114	0	0	0	139	0	0	0	0	0	0	334
01:30 PM	0	0	115	33	0	148	0	11	4	0	0	15	15	0	29	1	0	45	19	135	1	0	0	155	0	0	0	0	0	0	363
01:45 PM	0	0	102	20	0	122	0	6	4	2	0	12	7	0	30	0	0	37	16	119	0	0	0	135	0	0	0	0	0	0	306
Total	0	0	441	101	0	542	0	34	17	5	0	56	44	0	117	1	0	162	85	481	5	0	0	571	0	0	0	0	0	0	1331
02:00 PM	0	0	97	29	0	126	0	7	9	2	0	18	6	0	25	0	0	31	24	115	3	0	0	142	0	0	0	0	0	0	317

Groups Printed- Classes 1, 2, 3

Start Time	US 601 (State St) Southbound						Pine St Westbound						US 421 WB Ramps Northwestbound						US 601 (State St) Northbound						US 421 WB Ramps Eastbound						Int. Total
	Left	Left to Off Ramp	Thru	Right	U-Turn	App. Total	Left to Off Ramp	Left	Thru	Right	U-Turn	App. Total	Left to US 601	Left to On Ramp	Right to US 601	Right to Pine St	U-Turn	App. Total	Left	Thru	Right	Right to Off Ramp	U-Turn	App. Total	Left	Thru	Right to Off Ramp	Right	U-Turn	App. Total	
02:15 PM	0	0	87	34	0	121	0	4	6	4	0	14	10	1	28	0	0	39	21	114	0	0	0	135	0	0	0	0	0	0	309
02:30 PM	0	0	128	27	0	155	0	4	8	0	0	12	11	0	32	0	0	43	19	132	2	0	0	153	0	0	0	0	0	0	363
02:45 PM	1	0	113	27	0	141	0	8	14	3	0	25	11	0	35	0	0	46	24	127	2	0	0	153	0	0	0	0	0	0	365
Total	1	0	425	117	0	543	0	23	37	9	0	69	38	1	120	0	0	159	88	488	7	0	0	583	0	0	0	0	0	0	1354
03:00 PM	0	0	111	38	0	149	0	9	6	0	0	15	12	0	27	0	0	39	15	134	2	0	0	151	0	0	0	0	0	0	354
03:15 PM	0	0	137	37	1	175	0	6	8	0	0	14	16	0	40	0	0	56	16	118	4	0	0	138	0	0	0	0	0	0	383
03:30 PM	1	0	118	36	0	155	0	10	16	3	0	29	14	0	36	0	0	50	24	125	2	0	0	151	0	0	0	0	0	0	385
03:45 PM	0	0	109	38	0	147	0	7	8	1	0	16	19	0	50	0	0	69	26	123	3	0	0	152	0	0	0	0	0	0	384
Total	1	0	475	149	1	626	0	32	38	4	0	74	61	0	153	0	0	214	81	500	11	0	0	592	0	0	0	0	0	0	1508
04:00 PM	0	0	145	39	0	184	0	10	13	0	0	23	17	0	37	0	0	54	32	129	1	0	0	162	0	0	0	0	0	0	423
04:15 PM	1	0	141	52	0	194	0	6	6	2	0	14	19	0	36	0	0	55	37	139	2	0	0	178	0	0	0	0	0	0	441
04:30 PM	0	0	139	38	0	177	0	11	18	4	0	33	15	0	49	0	0	64	30	129	4	0	0	163	0	0	0	0	0	0	437
04:45 PM	0	0	122	48	0	170	0	7	16	2	0	25	19	0	51	0	0	70	39	118	1	0	0	158	0	0	0	0	0	0	423
Total	1	0	547	177	0	725	0	34	53	8	0	95	70	0	173	0	0	243	138	515	8	0	0	661	0	0	0	0	0	0	1724
05:00 PM	1	0	143	56	0	200	0	11	12	6	0	29	18	1	47	0	0	66	44	135	4	0	0	183	0	0	0	0	0	0	478
05:15 PM	0	0	119	44	0	163	0	15	8	4	0	27	27	0	59	0	0	86	41	142	6	0	0	189	0	0	0	0	0	0	465
05:30 PM	0	0	132	37	0	169	0	10	16	3	0	29	25	0	52	0	0	77	30	143	4	0	0	177	0	0	0	0	0	0	452
05:45 PM	1	0	115	42	0	158	0	15	5	1	0	21	25	0	45	0	0	70	41	129	4	0	0	174	0	0	0	0	0	0	423
Total	2	0	509	179	0	690	0	51	41	14	0	106	95	1	203	0	0	299	156	549	18	0	0	723	0	0	0	0	0	0	1818
06:00 PM	1	0	102	34	0	137	0	10	15	1	0	26	16	0	46	0	0	62	32	139	1	0	0	172	0	0	0	0	0	0	397
06:15 PM	0	0	103	36	0	139	0	8	7	5	0	20	10	0	45	0	0	55	22	114	4	0	0	140	0	0	0	0	0	0	354
06:30 PM	0	0	107	31	0	138	0	7	9	3	0	19	10	0	37	0	0	47	17	99	1	0	0	117	0	0	0	0	0	0	321
06:45 PM	1	0	113	27	0	141	0	10	10	3	0	23	13	0	18	0	0	31	22	113	2	0	0	137	0	0	0	0	0	0	332
Total	2	0	425	128	0	555	0	35	41	12	0	88	49	0	146	0	0	195	93	465	8	0	0	566	0	0	0	0	0	0	1404
Grand Total	18	0	5636	1513	1	7168	0	445	357	93	0	895	612	2	1972	1	0	2187	1061	5651	104	2	0	6808	0	0	0	0	0	0	17058
Approch %	0.3	0	78.6	21.1	0		0	49.7	39.9	10.4	0		28	0.1	71.9	0	0		15.4	83	1.5	0	0		0	0	0	0	0		
Total %	0.1	0	33	8.9	0	42	0	2.6	2.1	0.5	0	5.2	3.6	0	9.2	0	0	12.8	6.2	33.1	0.6	0	0	39.9	0	0	0	0	0	0	



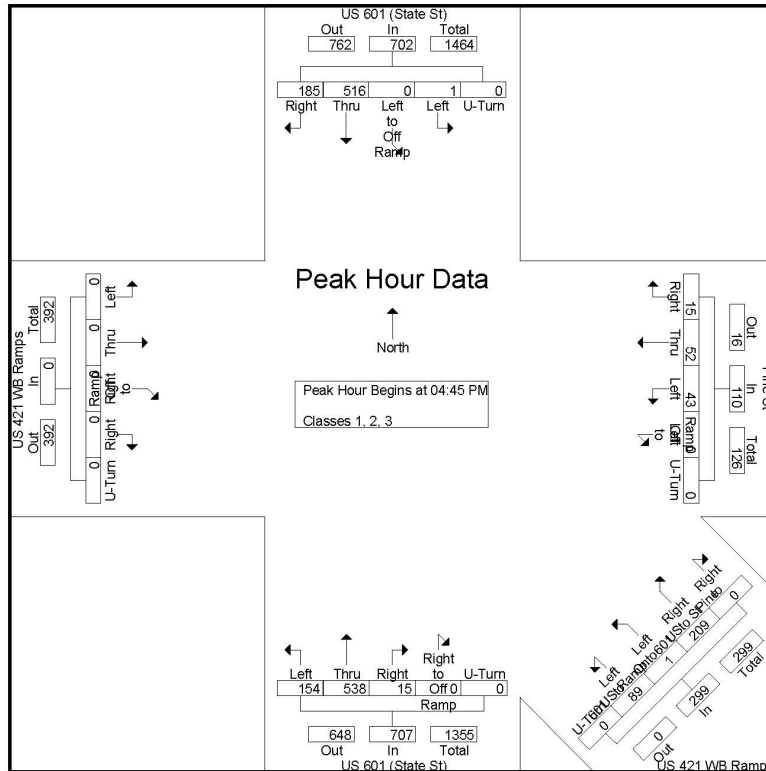
	US 601 (State St) Southbound						Pine St Westbound						US 421 WB Ramps Northwestbound						US 601 (State St) Northbound						US 421 WB Ramps Eastbound							
Start Time	Left	Left to Off Ramp	Thru	Right	U-Turn	App. Total	Left to Off Ramp	Left	Thru	Right	U-Turn	App. Total	Left to US 601	Left to On Ramp	Right to US 601	Right to Pine St	U-Turn	App. Total	Left	Thru	Right	Left to Off Ramp	U-Turn	App. Total	Left	Thru	Right to Off Ramp	Right	U-Turn	App. Total	Int. Total	
Peak Hour Analysis From 6:00:00 AM to 11:45:00 AM - Peak 1 of 1																																
Peak Hour for Entire Intersection Begins at 7:00:00 AM																																
7:00:00 AM	2	0	99	26	0	127	0	10	8	1	0	19	7	0	21	0	0	28	16	89	1	0	0	106	0	0	0	0	0	0	280	
7:15:00 AM	0	0	121	22	0	143	0	12	4	2	0	18	3	0	29	0	0	32	11	141	1	0	0	153	0	0	0	0	0	0	346	
7:30:00 AM	0	0	125	30	0	155	0	12	4	3	0	19	8	0	37	0	0	45	14	126	1	0	0	141	0	0	0	0	0	0	360	
7:45:00 AM	0	0	99	20	0	119	0	13	2	1	0	16	12	0	38	0	0	50	14	108	2	0	0	124	0	0	0	0	0	0	309	
Total Volume	2	0	444	98	0	544	0	47	18	7	0	72	30	0	125	0	0	155	55	464	5	0	0	524	0	0	0	0	0	0	1295	
% App. Total	0.4	0	81.6	18	0		0	65.3	25	9.7	0		19.4	0	80.6	0	0		10.5	88.5	1	0	0		0	0	0	0	0	0		
PHF	.250	.000	.888	.817	.000	.877	.000	.904	.563	.583	.000	.947	.625	.000	.822	.000	.000	.775	.859	.823	.625	.000	.000	.856	.000	.000	.000	.000	.000	.000	.899	



	US 601 (State St) Southbound						Pine St Westbound						US 421 WB Ramps Northwestbound						US 601 (State St) Northbound						US 421 WB Ramps Eastbound						
Start Time	Left	Left to Off Ramp	Thru	Right	U- Turn	App. Total	Left to Off Ramp	Left	Thru	Right	U- Turn	App. Total	Left to US 601	Left to On Ramp	Right to US 601	Right to Pine St	U- Turn	App. Total	Left	Thru	Right	Right to Off Ramp	U- Turn	App. Total	Left	Thru	Right to Off Ramp	Right	U- Turn	App. Total	Int. Total
4:45:00 PM	0	0	122	48	0	170	0	7	16	2	0	25	19	0	51	0	0	70	39	118	1	0	0	158	0	0	0	0	0	0	423
5:00:00 PM	1	0	143	56	0	200	0	11	12	6	0	29	18	1	47	0	0	66	44	135	4	0	0	183	0	0	0	0	0	0	478
5:15:00 PM	0	0	119	44	0	163	0	15	8	4	0	27	27	0	59	0	0	86	41	142	6	0	0	189	0	0	0	0	0	0	465
5:30:00 PM	0	0	132	37	0	169	0	10	16	3	0	29	25	0	52	0	0	77	30	143	4	0	0	177	0	0	0	0	0	0	452
Total Volume	1	0	516	185	0	702	0	43	52	15	0	110	89	1	209	0	0	299	154	538	15	0	0	707	0	0	0	0	0	0	1818
% App. Total	0.1	0	73.5	26.4	0		0	39.1	47.3	13.6	0		29.8	0.3	69.9	0	0		21.8	76.1	2.1	0	0		0	0	0	0	0		
PHF	.250	.000	.902	.826	.000	.878	.000	.717	.813	.625	.000	.948	.834	.250	.886	.000	.000	.869	.875	.941	.625	.000	.000	.935	.000	.000	.000	.000	.000	.000	.951

Peak Hour Analysis From 12:00:00 PM to 6:45:00 PM - Peak 1 of 1

Peak Hour for Entire Intersection Begins at 4:45:00 PM

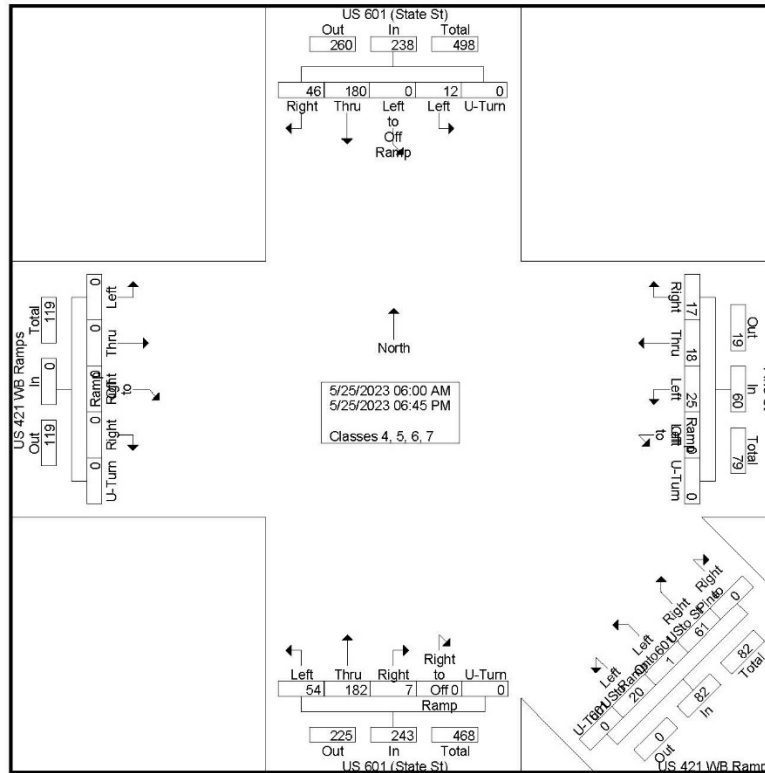


Groups Printed- Classes 4, 5, 6, 7

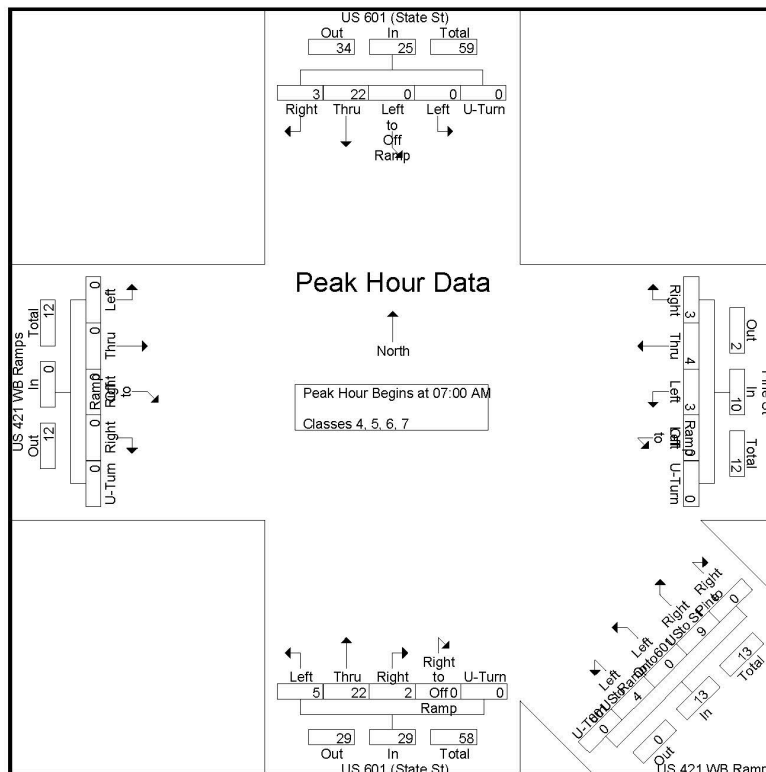
Start Time	US 601 (State St) Southbound						Pine St Westbound						US 421 WB Ramps Northwestbound						US 601 (State St) Northbound						US 421 WB Ramps Eastbound						Int. Total
	Left	Left to Off-Ramp	Thru	Right	U-Turn	App. Total	Left to Off-Ramp	Left	Thru	Right	U-Turn	App. Total	Left to US 601	Left to On-Ramp	Right to US 601	Right to Pine St	U-Turn	App. Total	Left	Thru	Right	Right to Off-Ramp	U-Turn	App. Total	Left	Thru	Right to Off-Ramp	Right	U-Turn	App. Total	
06:00 AM	0	0	3	2	0	5	0	0	0	0	0	0	0	0	0	0	0	0	1	2	0	0	0	3	0	0	0	0	0	0	8
06:15 AM	0	0	3	1	0	4	0	1	0	0	0	1	0	0	0	0	0	0	0	2	0	0	0	2	0	0	0	0	0	0	7
06:30 AM	1	0	2	2	0	5	0	0	0	0	0	0	0	0	1	0	0	1	0	4	0	0	0	4	0	0	0	0	0	0	10
06:45 AM	0	0	4	1	0	5	0	1	0	2	0	3	0	0	1	0	0	1	2	3	0	0	0	5	0	0	0	0	0	0	14
Total	1	0	12	6	0	19	0	2	0	2	0	4	0	0	2	0	0	2	3	11	0	0	0	14	0	0	0	0	0	0	39
07:00 AM	0	0	6	2	0	8	0	0	0	0	0	0	0	0	3	0	0	3	2	3	1	0	0	6	0	0	0	0	0	0	17
07:15 AM	0	0	5	0	0	5	0	1	1	0	0	2	0	0	2	0	0	2	2	5	0	0	0	7	0	0	0	0	0	0	16
07:30 AM	0	0	4	0	0	4	0	1	3	3	0	7	1	0	2	0	0	3	1	9	0	0	0	10	0	0	0	0	0	0	24
07:45 AM	0	0	7	1	0	8	0	1	0	0	0	1	3	0	2	0	0	5	0	5	1	0	0	6	0	0	0	0	0	0	20
Total	0	0	22	3	0	25	0	3	4	3	0	10	4	0	9	0	0	13	5	22	2	0	0	29	0	0	0	0	0	0	77
08:00 AM	0	0	3	0	0	3	0	0	0	1	0	1	0	0	0	0	0	0	2	1	0	0	0	3	0	0	0	0	0	0	7
08:15 AM	0	0	4	2	0	6	0	1	2	0	0	3	0	1	2	0	0	3	1	7	0	0	0	8	0	0	0	0	0	0	20
08:30 AM	1	0	4	2	0	7	0	0	0	0	0	0	1	0	4	0	0	5	1	4	1	0	0	6	0	0	0	0	0	0	18
08:45 AM	0	0	5	0	0	5	0	2	0	0	0	2	0	0	1	0	0	1	0	3	0	0	0	3	0	0	0	0	0	0	11
Total	1	0	16	4	0	21	0	3	2	1	0	6	1	1	7	0	0	9	4	15	1	0	0	20	0	0	0	0	0	0	56
09:00 AM	0	0	2	1	0	3	0	1	1	0	0	2	1	0	2	0	0	3	1	2	0	0	0	3	0	0	0	0	0	0	11
09:15 AM	0	0	5	0	0	5	0	1	0	1	0	2	0	0	1	0	0	1	0	6	0	0	0	6	0	0	0	0	0	0	14
09:30 AM	1	0	5	2	0	8	0	1	0	0	0	1	0	0	1	0	0	1	2	5	0	0	0	7	0	0	0	0	0	0	17
09:45 AM	0	0	3	2	0	5	0	0	0	0	0	0	0	0	2	0	0	2	1	4	0	0	0	5	0	0	0	0	0	0	12
Total	1	0	15	5	0	21	0	3	1	1	0	5	1	0	6	0	0	7	4	17	0	0	0	21	0	0	0	0	0	0	54
10:00 AM	0	0	6	1	0	7	0	0	1	0	0	1	0	0	1	0	0	1	1	6	0	0	0	7	0	0	0	0	0	0	16
10:15 AM	1	0	2	3	0	6	0	0	0	0	0	0	1	0	0	0	0	1	2	3	0	0	0	5	0	0	0	0	0	0	12
10:30 AM	1	0	7	1	0	9	0	0	0	0	0	0	2	0	1	0	0	3	1	4	0	0	0	5	0	0	0	0	0	0	17
10:45 AM	1	0	4	1	0	6	0	0	1	1	0	2	1	0	1	0	0	2	0	4	0	0	0	4	0	0	0	0	0	0	14
Total	3	0	19	6	0	28	0	0	2	1	0	3	4	0	3	0	0	7	4	17	0	0	0	21	0	0	0	0	0	0	59
11:00 AM	0	0	3	0	0	3	0	0	0	0	0	0	1	0	1	0	0	2	0	5	0	0	0	5	0	0	0	0	0	0	10
11:15 AM	0	0	4	0	0	4	0	0	0	0	0	0	0	0	1	0	0	1	1	4	0	0	0	5	0	0	0	0	0	0	10
11:30 AM	0	0	4	2	0	6	0	0	1	0	0	1	0	0	1	0	0	1	3	2	0	0	0	5	0	0	0	0	0	0	13
11:45 AM	0	0	7	0	0	7	0	1	1	0	0	2	0	0	3	0	0	3	2	3	1	0	0	6	0	0	0	0	0	0	18
Total	0	0	18	2	0	20	0	1	2	0	0	3	1	0	6	0	0	7	6	14	1	0	0	21	0	0	0	0	0	0	51
12:00 PM	0	0	3	0	0	3	0	0	0	0	0	0	0	0	0	0	0	0	0	3	0	0	0	3	0	0	0	0	0	0	6
12:15 PM	0	0	1	1	0	2	0	0	1	1	0	2	0	0	1	0	0	1	1	6	0	0	0	7	0	0	0	0	0	0	12
12:30 PM	0	0	2	3	0	5	0	1	0	1	0	2	0	0	0	0	0	0	2	4	0	0	0	6	0	0	0	0	0	0	13
12:45 PM	0	0	1	1	0	2	0	1	1	0	0	2	1	0	1	0	0	2	3	2	0	0	0	5	0	0	0	0	0	0	11
Total	0	0	7	5	0	12	0	2	2	2	0	6	1	0	2	0	0	3	6	15	0	0	0	21	0	0	0	0	0	0	42
01:00 PM	0	0	5	4	0	9	0	1	0	0	0	1	1	0	1	0	0	2	0	6	0	0	0	6	0	0	0	0	0	0	18
01:15 PM	0	0	5	1	0	6	0	1	0	0	0	1	0	0	2	0	0	2	1	2	0	0	0	3	0	0	0	0	0	0	12
01:30 PM	0	0	2	0	0	2	0	0	0	0	0	0	0	0	0	0	0	0	0	4	0	0	0	4	0	0	0	0	0	0	6
01:45 PM	0	0	1	0	0	1	0	1	0	0	0	1	0	0	0	0	0	0	1	3	0	0	0	4	0	0	0	0	0	0	6
Total	0	0	13	5	0	18	0	3	0	0	0	3	1	0	3	0	0	4	2	15	0	0	0	17	0	0	0	0	0	0	42
02:00 PM	0	0	4	0	0	4	0	0	1	1	0	2	0	0	0	0	0	0	0	3	0	0	0	3	0	0	0	0	0	0	9

Groups Printed- Classes 4, 5, 6, 7

Start Time	US 601 (State St) Southbound						Pine St Westbound						US 421 WB Ramps Northwestbound						US 601 (State St) Northbound						US 421 WB Ramps Eastbound						Int. Total
	Left	Left to Off Rm	Thru	Right	U-Turn	App. Total	Left to Off Rm	Left	Thru	Right	U-Turn	App. Total	Left to US 601	Left to On Rm	Right to US 601	Right to Pine St	U-Turn	App. Total	Left	Thru	Right	Right to Off Rm	U-Turn	App. Total	Left	Thru	Right to Off Rm	Right	U-Turn	App. Total	
02:15 PM	0	0	5	1	0	6	0	0	0	2	0	2	0	0	0	0	0	0	2	3	0	0	0	5	0	0	0	0	0	0	13
02:30 PM	2	0	6	0	0	8	0	1	0	0	0	1	0	0	1	0	0	1	1	2	0	0	0	3	0	0	0	0	0	0	13
02:45 PM	1	0	4	0	0	5	0	0	0	0	0	0	0	0	2	0	0	2	1	4	0	0	0	5	0	0	0	0	0	0	12
Total	3	0	19	1	0	23	0	1	1	3	0	5	0	0	3	0	0	3	4	12	0	0	0	16	0	0	0	0	0	0	47
03:00 PM	0	0	5	0	0	5	0	1	0	1	0	2	1	0	2	0	0	3	0	6	1	0	0	7	0	0	0	0	0	0	17
03:15 PM	1	0	1	2	0	4	0	0	0	0	0	0	0	0	2	0	0	2	1	7	0	0	0	8	0	0	0	0	0	0	14
03:30 PM	0	0	4	1	0	5	0	2	1	0	0	3	0	0	1	0	0	1	2	2	0	0	0	4	0	0	0	0	0	0	13
03:45 PM	0	0	4	0	0	4	0	1	0	0	0	1	0	0	1	0	0	1	1	4	0	0	0	5	0	0	0	0	0	0	11
Total	1	0	14	3	0	18	0	4	1	1	0	6	1	0	6	0	0	7	4	19	1	0	0	24	0	0	0	0	0	0	55
04:00 PM	0	0	1	0	0	1	0	0	0	0	0	0	1	0	0	0	0	1	1	3	0	0	0	4	0	0	0	0	0	0	6
04:15 PM	0	0	2	0	0	2	0	1	0	1	0	2	0	0	3	0	0	3	3	7	1	0	0	11	0	0	0	0	0	0	18
04:30 PM	1	0	4	3	0	8	0	0	0	1	0	1	1	0	1	0	0	2	1	2	1	0	0	4	0	0	0	0	0	0	15
04:45 PM	0	0	3	1	0	4	0	0	0	0	0	0	1	0	2	0	0	3	1	1	0	0	0	2	0	0	0	0	0	0	9
Total	1	0	10	4	0	15	0	1	0	2	0	3	3	0	6	0	0	9	6	13	2	0	0	21	0	0	0	0	0	0	48
05:00 PM	0	0	0	1	0	1	0	0	1	0	0	1	0	0	5	0	0	5	3	5	0	0	0	8	0	0	0	0	0	0	15
05:15 PM	0	0	6	0	0	6	0	0	0	0	0	0	1	0	2	0	0	3	1	3	0	0	0	4	0	0	0	0	0	0	13
05:30 PM	0	0	2	0	0	2	0	0	1	0	0	1	1	0	0	0	0	1	0	2	0	0	0	2	0	0	0	0	0	0	6
05:45 PM	1	0	1	0	0	2	0	0	1	0	0	1	1	0	0	0	0	1	1	0	0	0	0	1	0	0	0	0	0	0	5
Total	1	0	9	1	0	11	0	0	3	0	0	3	3	0	7	0	0	10	5	10	0	0	0	15	0	0	0	0	0	0	39
06:00 PM	0	0	0	0	0	0	0	2	0	1	0	3	0	0	0	0	0	0	1	1	0	0	0	2	0	0	0	0	0	0	5
06:15 PM	0	0	1	1	0	2	0	0	0	0	0	0	0	0	1	0	0	1	0	0	0	0	0	0	0	0	0	0	0	0	3
06:30 PM	0	0	4	0	0	4	0	0	0	0	0	0	0	0	0	0	0	0	0	1	0	0	0	1	0	0	0	0	0	0	5
06:45 PM	0	0	1	0	0	1	0	0	0	0	0	0	0	0	0	0	0	0	0	0	0	0	0	0	0	0	0	0	0	0	1
Total	0	0	6	1	0	7	0	2	0	1	0	3	0	0	1	0	0	1	1	2	0	0	0	3	0	0	0	0	0	0	14
Grand Total	12	0	180	46	0	238	0	25	18	17	0	60	20	1	61	0	0	82	54	192	7	0	0	243	0	0	0	0	0	0	623
Approch %	5	0	75.6	19.3	0		0	41.7	30	28.3	0		34.4	1.2	74.4	0	0		22.2	74.9	2.9	0	0		0	0	0	0	0		
Total %	1.9	0	28.9	7.4	0	38.2	0	4	2.9	2.7	0	9.6	3.2	0.2	9.8	0	0	13.2	8.7	29.2	1.1	0	0	39	0	0	0	0	0	0	



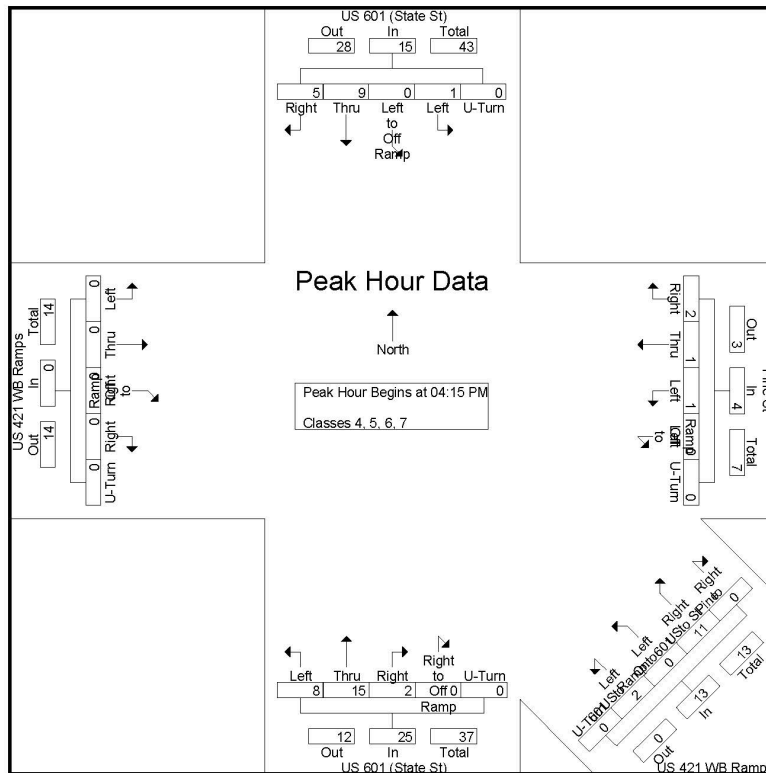
	US 601 (State St) Southbound					Pine St Westbound					US 421 WB Ramps Northwestbound					US 601 (State St) Northbound					US 421 WB Ramps Eastbound											
Start Time	Left	Left to Off Ramp	Thru	Right	U- Turn	App. Total	Left	Left to Off Ramp	Thru	Right	U- Turn	App. Total	Left to US 601	Left to On Ramp	Right to US 601	Right to Pine St	U- Turn	App. Total	Left	Thru	Right	Right to Off Ramp	U- Turn	App. Total	Left	Thru	Right to Off Ramp	Right	U- Turn	App. Total	Int. Total	
Peak Hour Analysis From 6:00:00 AM to 11:45:00 AM - Peak 1 of 1																																
Peak Hour for Entire Intersection Begins at 7:00:00 AM																																
7:00:00 AM	0	0	6	2	0	8	0	0	0	0	0	0	0	0	3	0	0	3	2	3	1	0	0	6	0	0	0	0	0	0	17	
7:15:00 AM	0	0	5	0	0	5	0	1	1	0	0	2	0	0	2	0	0	2	2	5	0	0	0	7	0	0	0	0	0	0	16	
7:30:00 AM	0	0	4	0	0	4	0	1	3	3	0	7	1	0	2	0	0	3	1	9	0	0	0	10	0	0	0	0	0	0	24	
7:45:00 AM	0	0	7	1	0	8	0	1	0	0	0	1	3	0	2	0	0	5	0	5	1	0	0	6	0	0	0	0	0	0	20	
Total Volume	0	0	22	3	0	25	0	3	4	3	0	10	4	0	9	0	0	13	5	22	2	0	0	29	0	0	0	0	0	0	77	
% App. Total	0	0	88	12	0		0	30	40	30	0		30.8	0	69.2	0	0		17.2	75.9	6.9	0	0		0	0	0	0	0			
PHF	.000	.000	.786	.375	.000	.781	.000	.750	.333	.250	.000	.357	.333	.000	.750	.000	.000	.650	.625	.611	.500	.000	.000	.725	.000	.000	.000	.000	.000	.000	.802	



	US 601 (State St) Southbound						Pine St Westbound						US 421 WB Ramps Northwestbound						US 601 (State St) Northbound						US 421 WB Ramps Eastbound							
Start Time	Left	Left to Off Ramp	Thru	Right	U- Turn	App. Total	Left to Off Ramp	Left	Thru	Right	U- Turn	App. Total	Left to US 601	Left to On Ramp	Right to US 601	Right to Pine St	U- Turn	App. Total	Left	Thru	Right	Right to Off Ramp	U- Turn	App. Total	Left	Thru	Right to Off Ramp	Right	U- Turn	App. Total	Int. Total	
Peak Hour Analysis From 12:00:00 PM to 6:45:00 PM - Peak 1 of 1																																
Peak Hour for Entire Intersection Begins at 4:15:00 PM																																
4:15:00 PM	0	0	2	0	0	2	0	1	0	1	0	2	0	0	3	0	0	3	3	7	1	0	0	11	0	0	0	0	0	0	18	
4:30:00 PM	1	0	4	3	0	8	0	0	0	1	0	1	1	0	1	0	0	2	1	2	1	0	0	4	0	0	0	0	0	0	15	
4:45:00 PM	0	0	3	1	0	4	0	0	0	0	0	0	1	0	2	0	0	3	1	1	0	0	0	2	0	0	0	0	0	0	9	
5:00:00 PM	0	0	0	1	0	1	0	0	1	0	0	1	0	0	5	0	0	5	3	5	0	0	0	8	0	0	0	0	0	0	15	
Total Volume	1	0	9	5	0	15	0	1	1	2	0	4	2	0	11	0	0	13	8	15	2	0	0	25	0	0	0	0	0	0	57	
% App. Total	6.7	0	60	33.3	0		0	25	25	50	0		15.4	0	84.6	0	0		32	60	8	0	0		0	0	0	0	0			
PHF	250	000	563	417	000	.469	000	250	250	500	000	.500	500	000	550	000	.650	667	536	500	000	000	.568	000	000	000	000	000	.000	.792		

Peak Hour Analysis From 12:00:00 PM to 6:45:00 PM - Peak 1 of 1

Peak Hour for Entire Intersection Begins at 4:15:00 PM

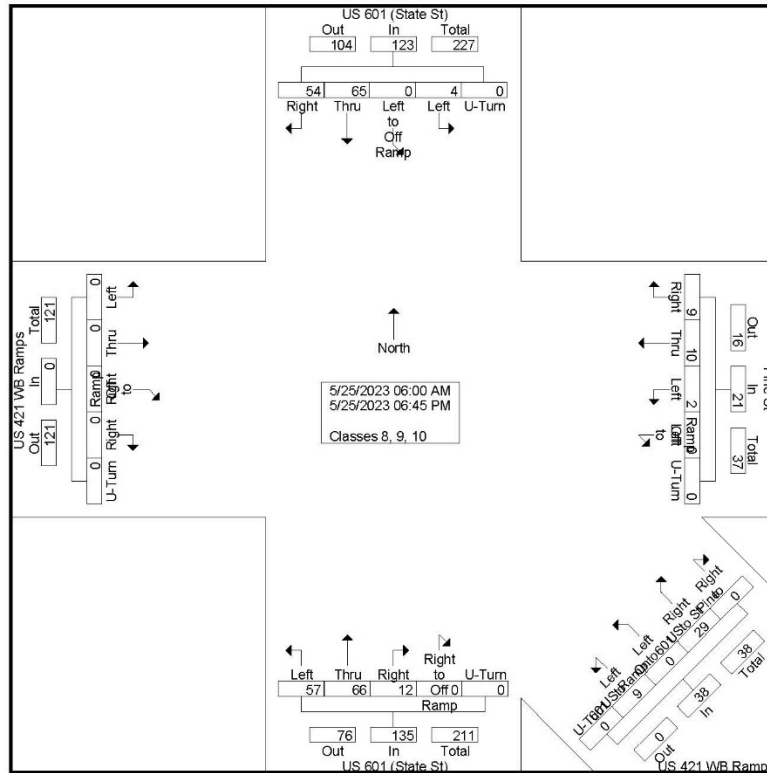


Groups Printed- Classes 8, 9, 10

Start Time	US 601 (State St) Southbound						Pine St Westbound						US 421 WB Ramps Northwestbound						US 601 (State St) Northbound						US 421 WB Ramps Eastbound						Int. Total
	Left	Left to Off-Ram	Thru	Right	U-Turn	App. Total	Left to Off-Ram	Left	Thru	Right	U-Turn	App. Total	Left to US 601	Left to On-Ram	Right to US 601	Right to Pine St	U-Turn	App. Total	Left	Thru	Right	Right to Off-Ram	U-Turn	App. Total	Left	Thru	Right to Off-Ram	Right	U-Turn	App. Total	
06:00 AM	0	0	2	1	0	3	0	0	0	0	0	0	0	0	0	0	0	0	0	0	0	0	0	0	0	0	0	0	0	0	3
06:15 AM	0	0	1	3	0	4	0	0	0	0	0	0	1	0	0	0	0	1	0	0	0	0	0	0	0	0	0	0	0	0	5
06:30 AM	0	0	1	1	0	2	0	0	0	0	0	0	0	0	0	0	0	0	2	0	0	0	0	2	0	0	0	0	0	0	4
06:45 AM	0	0	2	0	0	2	0	0	1	0	0	1	0	0	0	0	0	0	1	0	1	0	0	2	0	0	0	0	0	0	5
Total	0	0	6	5	0	11	0	0	1	0	0	1	1	0	0	0	0	1	1	2	1	0	0	4	0	0	0	0	0	0	17
07:00 AM	0	0	0	1	0	1	0	0	0	0	0	0	0	0	0	0	0	0	3	0	0	0	0	3	0	0	0	0	0	0	4
07:15 AM	0	0	1	0	0	1	0	0	0	0	0	0	0	0	3	0	0	3	1	2	1	0	0	4	0	0	0	0	0	0	8
07:30 AM	0	0	1	1	0	2	0	0	0	0	0	0	0	0	0	0	0	0	0	3	0	0	0	3	0	0	0	0	0	0	5
07:45 AM	0	0	2	1	0	3	0	0	0	0	0	0	0	0	1	0	0	1	1	1	0	0	0	2	0	0	0	0	0	0	6
Total	0	0	4	3	0	7	0	0	0	0	0	0	0	0	4	0	0	4	2	9	1	0	0	12	0	0	0	0	0	0	23
08:00 AM	0	0	3	3	0	6	0	0	0	0	0	0	0	0	0	0	0	0	3	0	0	0	0	3	0	0	0	0	0	0	9
08:15 AM	1	0	1	1	0	3	0	0	1	0	0	1	0	0	0	0	0	0	0	2	0	0	0	2	0	0	0	0	0	0	6
08:30 AM	0	0	3	4	0	7	0	0	0	0	0	0	0	0	1	0	0	1	1	1	1	0	3	0	0	0	0	0	0	0	11
08:45 AM	0	0	1	1	0	2	0	0	0	0	0	0	0	0	0	0	0	0	2	6	0	0	0	8	0	0	0	0	0	0	10
Total	1	0	8	9	0	18	0	0	1	0	0	1	0	0	1	0	0	1	6	9	1	0	0	16	0	0	0	0	0	0	36
09:00 AM	0	0	2	1	0	3	0	0	1	0	0	1	0	0	0	0	0	0	3	1	0	0	0	4	0	0	0	0	0	0	8
09:15 AM	0	0	4	0	0	4	0	0	0	0	0	0	0	0	1	0	0	1	0	4	0	0	0	4	0	0	0	0	0	0	9
09:30 AM	0	0	0	1	0	1	0	1	0	0	0	1	0	0	1	0	0	1	1	3	1	0	0	5	0	0	0	0	0	0	8
09:45 AM	0	0	2	2	0	4	0	0	0	1	0	1	0	0	1	0	0	1	0	0	1	0	0	1	0	0	0	0	0	0	7
Total	0	0	8	4	0	12	0	1	1	1	0	3	0	0	3	0	0	3	4	8	2	0	0	14	0	0	0	0	0	0	32
10:00 AM	0	0	0	2	0	2	0	0	2	0	0	2	0	0	0	0	0	0	1	0	0	0	0	1	0	0	0	0	0	0	5
10:15 AM	0	0	1	3	0	4	0	0	0	0	0	0	0	0	2	0	0	2	3	2	0	0	0	5	0	0	0	0	0	0	11
10:30 AM	0	0	6	3	0	9	0	1	0	1	0	2	1	0	2	0	0	3	1	2	0	0	0	3	0	0	0	0	0	0	17
10:45 AM	0	0	1	0	0	1	0	0	0	1	0	1	0	0	1	0	0	1	0	1	0	0	0	1	0	0	0	0	0	0	4
Total	0	0	8	8	0	16	0	1	2	2	0	5	1	0	5	0	0	6	5	5	0	0	0	10	0	0	0	0	0	0	37
11:00 AM	0	0	3	4	0	7	0	0	0	0	0	0	0	0	2	0	0	2	0	1	0	0	0	1	0	0	0	0	0	0	10
11:15 AM	0	0	4	1	0	5	0	0	1	0	0	1	0	0	1	0	0	1	1	3	0	0	0	4	0	0	0	0	0	0	11
11:30 AM	0	0	0	1	0	1	0	0	0	0	0	0	0	0	1	0	0	1	4	0	1	0	0	5	0	0	0	0	0	0	7
11:45 AM	0	0	2	0	0	2	0	0	1	0	0	1	0	0	1	0	0	1	1	1	0	0	0	2	0	0	0	0	0	0	6
Total	0	0	9	6	0	15	0	0	2	0	0	2	0	0	5	0	0	5	6	5	1	0	0	12	0	0	0	0	0	0	34
12:00 PM	1	0	3	0	0	4	0	0	0	0	0	0	0	0	0	0	0	0	1	1	0	0	0	2	0	0	0	0	0	0	6
12:15 PM	0	0	2	0	0	2	0	0	0	0	0	0	0	0	0	0	0	0	1	2	2	0	0	5	0	0	0	0	0	0	7
12:30 PM	0	0	1	0	0	1	0	0	0	0	0	0	0	0	1	0	0	1	2	2	0	0	0	4	0	0	0	0	0	0	6
12:45 PM	1	0	0	0	0	1	0	0	1	0	0	1	0	0	2	0	0	2	1	1	0	0	0	2	0	0	0	0	0	0	6
Total	2	0	6	0	0	8	0	0	1	0	0	1	0	0	3	0	0	3	5	6	2	0	0	13	0	0	0	0	0	0	25
01:00 PM	0	0	0	2	0	2	0	0	0	1	0	1	0	0	0	0	0	0	0	2	0	0	0	2	0	0	0	0	0	0	5
01:15 PM	0	0	1	1	0	2	0	0	0	0	0	0	0	0	0	0	0	0	1	3	0	0	0	4	0	0	0	0	0	0	6
01:30 PM	0	0	1	5	0	6	0	0	0	0	0	0	0	0	1	0	0	1	2	1	0	0	0	3	0	0	0	0	0	0	10
01:45 PM	0	0	2	1	0	3	0	0	0	0	0	0	0	0	1	0	0	1	2	1	0	0	0	3	0	0	0	0	0	0	7
Total	0	0	4	9	0	13	0	0	0	1	0	1	0	0	2	0	0	2	5	7	0	0	0	12	0	0	0	0	0	0	28
02:00 PM	1	0	1	1	0	3	0	0	0	0	0	0	0	0	0	0	0	0	2	2	0	0	0	4	0	0	0	0	0	0	7

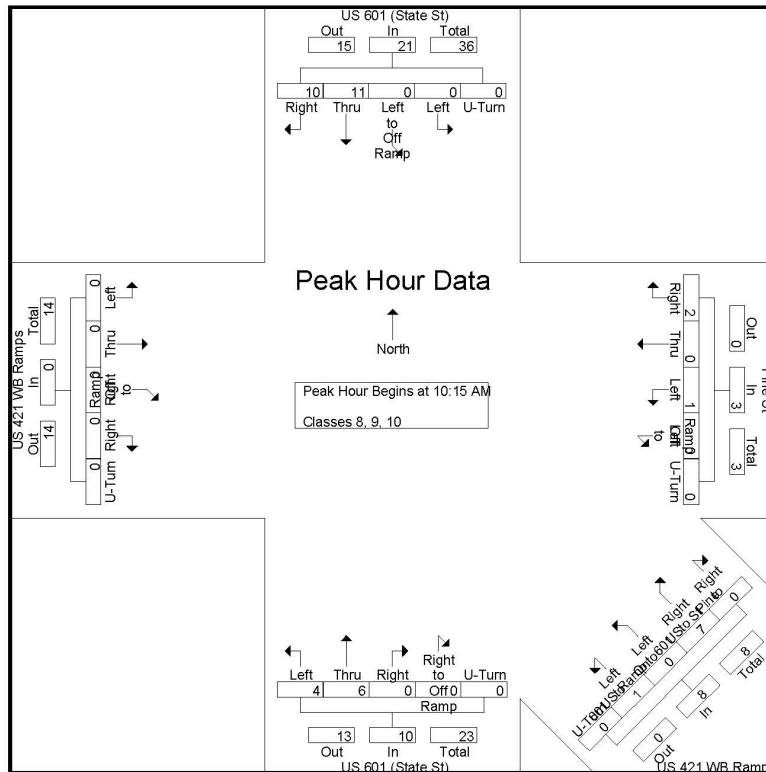
Groups Printed- Classes 8, 9, 10

	US 601 (State St) Southbound						Pine St Westbound						US 421 WB Ramps Northwestbound						US 601 (State St) Northbound						US 421 WB Ramps Eastbound						
Start Time	Left	Left to Off Ramp	Thru	Right	U-Turn	App. Total	Left to Off Ramp	Left	Thru	Right	U-Turn	App. Total	Left to US 601	Left to On Ramp	Right to US 601	Right to Pine St	U-Turn	App. Total	Left	Thru	Right	Right to Off Ramp	U-Turn	App. Total	Left	Thru	Right to Off Ramp	Right	U-Turn	App. Total	Int. Total
02:15 PM	0	0	0	0	0	0	0	0	0	0	0	0	0	0	1	0	0	1	1	2	0	0	0	3	0	0	0	0	0	0	4
02:30 PM	0	0	0	1	0	1	0	0	0	1	0	1	1	0	0	0	0	1	1	0	1	0	0	2	0	0	0	0	0	0	5
02:45 PM	0	0	3	0	0	3	0	0	1	0	0	1	2	0	1	0	0	3	1	1	0	0	0	2	0	0	0	0	0	0	9
Total	1	0	4	2	0	7	0	0	1	1	0	2	3	0	2	0	0	5	5	5	1	0	0	11	0	0	0	0	0	0	25
03:00 PM	0	0	2	1	0	3	0	0	0	1	0	1	1	0	0	0	0	1	0	0	0	0	0	0	0	0	0	0	0	0	5
03:15 PM	0	0	0	2	0	2	0	0	0	0	0	0	0	0	0	0	0	0	0	1	1	0	0	2	0	0	0	0	0	0	4
03:30 PM	0	0	2	0	0	2	0	0	1	1	0	2	0	0	1	0	0	1	2	1	0	0	0	3	0	0	0	0	0	0	8
03:45 PM	0	0	0	0	0	0	0	0	0	0	0	0	0	0	0	0	0	0	1	0	0	0	0	1	0	0	0	0	0	0	1
Total	0	0	4	3	0	7	0	0	1	2	0	3	1	0	1	0	0	2	3	2	1	0	0	6	0	0	0	0	0	0	18
04:00 PM	0	0	0	0	0	0	0	0	0	0	0	0	0	0	0	0	0	0	2	0	1	0	0	3	0	0	0	0	0	0	3
04:15 PM	0	0	1	1	0	2	0	0	0	0	0	0	2	0	1	0	0	3	2	1	0	0	0	3	0	0	0	0	0	0	8
04:30 PM	0	0	0	1	0	1	0	0	0	1	0	1	0	0	0	0	0	0	3	1	0	0	0	4	0	0	0	0	0	0	6
04:45 PM	0	0	0	0	0	0	0	0	0	0	0	0	1	0	1	0	0	2	0	1	0	0	0	1	0	0	0	0	0	0	3
Total	0	0	1	2	0	3	0	0	0	1	0	1	3	0	2	0	0	5	7	3	1	0	0	11	0	0	0	0	0	0	20
05:00 PM	0	0	1	0	0	1	0	0	0	0	0	0	0	0	0	0	0	0	1	1	0	0	0	2	0	0	0	0	0	0	3
05:15 PM	0	0	0	0	0	0	0	0	0	0	0	0	0	0	0	0	0	0	0	0	0	0	0	0	0	0	0	0	0	0	0
05:30 PM	0	0	2	1	0	3	0	0	0	0	0	0	0	0	0	0	0	0	2	0	1	0	0	3	0	0	0	0	0	0	6
05:45 PM	0	0	0	1	0	1	0	0	0	0	0	0	0	0	1	0	0	1	0	2	0	0	0	2	0	0	0	0	0	0	4
Total	0	0	3	2	0	5	0	0	0	0	0	0	0	0	1	0	0	1	3	3	1	0	0	7	0	0	0	0	0	0	13
06:00 PM	0	0	0	0	0	0	0	0	0	1	0	1	0	0	0	0	0	0	2	0	0	0	0	2	0	0	0	0	0	0	3
06:15 PM	0	0	0	1	0	1	0	0	0	0	0	0	0	0	0	0	0	0	2	0	0	0	0	2	0	0	0	0	0	0	3
06:30 PM	0	0	0	0	0	0	0	0	0	0	0	0	0	0	0	0	0	0	0	2	0	0	0	2	0	0	0	0	0	0	2
06:45 PM	0	0	0	0	0	0	0	0	0	0	0	0	0	0	0	0	0	0	1	0	0	0	0	1	0	0	0	0	0	0	1
Total	0	0	0	1	0	1	0	0	0	1	0	1	0	0	0	0	0	0	5	2	0	0	0	7	0	0	0	0	0	0	9
Grand Total	4	0	65	54	0	123	0	2	10	9	0	21	9	0	29	0	0	38	57	66	12	0	0	135	0	0	0	0	0	0	317
Apprch %	3.3	0	52.8	43.9	0		0	9.5	47.6	42.9	0		23.7	0	76.3	0	0		42.2	48.9	8.9	0	0		0	0	0	0	0		
Total %	1.3	0	20.5	17	0	38.8	0	0.6	3.2	2.8	0	6.6	2.8	0	9.1	0	0	12	18	20.8	3.8	0	0	42.6	0	0	0	0	0	0	



	US 601 (State St) Southbound						Pine St Westbound						US 421 WB Ramps Northwestbound						US 601 (State St) Northbound						US 421 WB Ramps Eastbound							
Start Time	Left	Left to Off Ramp	Thru	Right	U- Turn	App. Total	Left	Left to Off Ramp	Thru	Right	U- Turn	App. Total	Left to US 601	Left to On Ramp	Right to US 601	Right to Pine St	U- Turn	App. Total	Left	Thru	Right	Right to Off Ramp	U- Turn	App. Total	Left	Thru	Right to Off Ramp	Right	U- Turn	App. Total	Int. Total	
Peak Hour Analysis From 6:00:00 AM to 11:45:00 AM - Peak 1 of 1																																
Peak Hour for Entire Intersection Begins at 10:15:00 AM																																
10:15:00 AM	0	0	1	3	0	4	0	0	0	0	0	0	0	0	2	0	0	2	3	2	0	0	0	5	0	0	0	0	0	0	11	
10:30:00 AM	0	0	6	3	0	9	0	1	0	1	0	2	1	0	2	0	0	3	1	2	0	0	0	3	0	0	0	0	0	0	17	
10:45:00 AM	0	0	1	0	0	1	0	0	0	1	0	1	0	0	1	0	0	1	0	1	0	0	0	1	0	0	0	0	0	0	4	
11:00:00 AM	0	0	3	4	0	7	0	0	0	0	0	0	0	0	2	0	0	2	0	1	0	0	0	1	0	0	0	0	0	0	10	
Total Volume	0	0	11	10	0	21	0	1	0	2	0	3	1	0	7	0	0	8	4	6	0	0	0	10	0	0	0	0	0	0	42	
% App. Total	0	0	52.4	47.6	0		0	33.3	0	66.7	0		12.5	0	87.5	0	0		40	60	0	0	0		0	0	0	0	0			
PHF	.000	.000	.458	.625	.000	.583	.000	.250	.000	.500	.000	.375	.250	.000	.875	.000	.000	.667	.333	.750	.000	.000	.000	.500	.000	.000	.000	.000	.000	.000	.618	

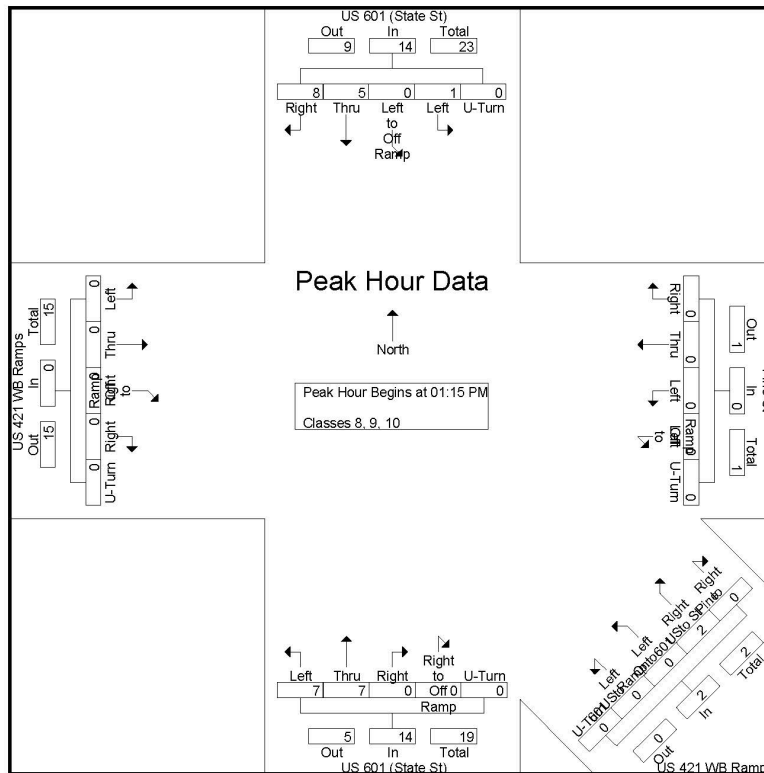
Peak Hour Analysis From 6:00:00 AM to 11:45:00 AM - Peak 1 of 1
Peak Hour for Entire Intersection Begins at 10:15:00 AM



	US 601 (State St) Southbound						Pine St Westbound					US 421 WB Ramps Northwestbound					US 601 (State St) Northbound					US 421 WB Ramps Eastbound										
Start Time	Left	Left to Off Ramp	Thru	Right	U- Turn	App. Total	Left to Off Ramp	Left	Thru	Right	U- Turn	App. Total	Left to US 601	Left to On Ramp	Right to US 601	Right to Pine St	U- Turn	App. Total	Left	Thru	Right	Right to Off Ramp	U- Turn	App. Total	Left	Thru	Right to Off Ramp	Right	U- Turn	App. Total	In Total	
Peak Hour Analysis From 12:00:00 PM to 6:45:00 PM - Peak 1 of 1																																
Peak Hour for Entire Intersection Begins at 1:15:00 PM																																
1:15:00 PM	0	0	1	1	0	2	0	0	0	0	0	0	0	0	0	0	0	0	1	3	0	0	0	4	0	0	0	0	0	0	6	
1:30:00 PM	0	0	1	5	0	6	0	0	0	0	0	0	0	0	1	0	0	1	2	1	0	0	0	3	0	0	0	0	0	0	10	
1:45:00 PM	0	0	2	1	0	3	0	0	0	0	0	0	0	0	1	0	0	1	2	1	0	0	0	3	0	0	0	0	0	0	7	
2:00:00 PM	1	0	1	1	0	3	0	0	0	0	0	0	0	0	0	0	0	0	2	2	0	0	0	4	0	0	0	0	0	0	7	
Total Volume	1	0	5	8	0	14	0	0	0	0	0	0	0	2	0	0	2	7	7	0	0	0	14	0	0	0	0	0	0	0	30	
% App. Total	7.1	0	35.7	57.1	0		0	0	0	0	0		0	0	100	0	0		50	50	0	0	0		0	0	0	0	0			
PHF	.250	.000	.625	.400	.000	.583	.000	.000	.000	.000	.000	.000	.000	.000	.500	.000	.500	.875	.583	.000	.000	.000	.875	.000	.000	.000	.000	.000	.000	.000	.750	

Peak Hour Analysis From 12:00:00 PM to 6:45:00 PM - Peak 1 of 1

Peak Hour for Entire Intersection Begins at 1:15:00 PM





920 Blairhill Rd, Ste B-106
Charlotte, NC 28217

File Name : 10584
Site Code : 10584
Start Date : 5/25/2023
Page No : 1

Groups Printed- Classes 11, 12, 13

Start Time	US 601 (State St) Southbound						Pine St Westbound						US 421 WB Ramps Northwestbound						US 601 (State St) Northbound						US 421 WB Ramps Eastbound						Int. Total
	Left	Left to Off-Ram	Thru	Right	U-Turn	App. Total	Left to Off-Ram	Left	Thru	Right	U-Turn	App. Total	Left to US 601	Left to On-Ram	Right to US 601	Right to Pine St	U-Turn	App. Total	Left	Thru	Right	Right to Off-Ram	U-Turn	App. Total	Left	Thru	Right to Off-Ram	Right	U-Turn	App. Total	
06:00 AM	0	0	0	0	0	0	0	0	0	0	0	0	0	0	0	0	0	0	0	0	0	0	0	0	0	0	0	0	0	0	0
06:15 AM	0	0	0	0	0	0	0	0	0	0	0	0	0	0	0	0	0	0	0	0	0	0	0	0	0	0	0	0	0	0	0
06:30 AM	0	0	0	0	0	0	0	0	0	0	0	0	0	0	0	0	0	0	0	0	0	0	0	0	0	0	0	0	0	0	0
06:45 AM	0	0	0	0	0	0	0	0	0	0	0	0	0	0	0	0	0	0	0	0	0	0	0	0	0	0	0	0	0	0	0
Total	0	0	0	0	0	0	0	0	0	0	0	0	0	0	0	0	0	0	0	0	0	0	0	0	0	0	0	0	0	0	0
07:00 AM	0	0	0	0	0	0	0	0	0	0	0	0	0	0	0	0	0	0	0	0	0	0	0	0	0	0	0	0	0	0	0
07:15 AM	0	0	0	0	0	0	0	0	0	0	0	0	0	0	0	0	0	0	0	0	0	0	0	0	0	0	0	0	0	0	0
07:30 AM	0	0	0	0	0	0	0	0	0	0	0	0	0	0	0	0	0	0	0	0	0	0	0	0	0	0	0	0	0	0	0
07:45 AM	0	0	0	0	0	0	0	0	0	0	0	0	0	0	0	0	0	0	0	0	0	0	0	0	0	0	0	0	0	0	0
Total	0	0	0	0	0	0	0	0	0	0	0	0	0	0	0	0	0	0	0	0	0	0	0	0	0	0	0	0	0	0	0
08:00 AM	0	0	0	0	0	0	0	0	0	0	0	0	0	0	0	0	0	0	0	0	0	0	0	0	0	0	0	0	0	0	0
08:15 AM	0	0	0	0	0	0	0	0	0	0	0	0	0	0	0	0	0	0	0	0	0	0	0	0	0	0	0	0	0	0	0
08:30 AM	0	0	0	0	0	0	0	0	0	0	0	0	0	0	0	0	0	0	0	0	0	0	0	0	0	0	0	0	0	0	0
08:45 AM	0	0	0	0	0	0	0	0	0	0	0	0	0	0	0	0	0	0	0	0	0	0	0	0	0	0	0	0	0	0	0
Total	0	0	0	0	0	0	0	0	0	0	0	0	0	0	0	0	0	0	0	0	0	0	0	0	0	0	0	0	0	0	0
09:00 AM	0	0	0	0	0	0	0	0	0	0	0	0	0	0	0	0	0	0	0	0	0	0	0	0	0	0	0	0	0	0	0
09:15 AM	0	0	0	0	0	0	0	0	0	0	0	0	0	0	0	0	0	0	0	0	0	0	0	0	0	0	0	0	0	0	0
09:30 AM	0	0	0	0	0	0	0	0	0	0	0	0	0	0	0	0	0	0	0	0	0	0	0	0	0	0	0	0	0	0	0
09:45 AM	0	0	0	0	0	0	0	0	0	0	0	0	0	0	0	0	0	0	0	0	0	0	0	0	0	0	0	0	0	0	0
Total	0	0	0	0	0	0	0	0	0	0	0	0	0	0	0	0	0	0	0	0	0	0	0	0	0	0	0	0	0	0	0
10:00 AM	0	0	0	0	0	0	0	0	0	0	0	0	0	0	0	0	0	0	0	0	0	0	0	0	0	0	0	0	0	0	0
10:15 AM	0	0	0	0	0	0	0	0	0	0	0	0	0	0	0	0	0	0	0	0	0	0	0	0	0	0	0	0	0	0	0
10:30 AM	0	0	0	0	0	0	0	0	0	0	0	0	0	0	0	0	0	0	0	0	0	0	0	0	0	0	0	0	0	0	0
10:45 AM	0	0	0	0	0	0	0	0	0	0	0	0	0	0	0	0	0	0	0	0	0	0	0	0	0	0	0	0	0	0	0
Total	0	0	0	0	0	0	0	0	0	0	0	0	0	0	0	0	0	0	0	0	0	0	0	0	0	0	0	0	0	0	0
11:00 AM	0	0	0	0	0	0	0	0	0	0	0	0	0	0	0	0	0	0	0	0	0	0	0	0	0	0	0	0	0	0	0
11:15 AM	0	0	0	0	0	0	0	0	0	0	0	0	0	0	0	0	0	0	0	0	0	0	0	0	0	0	0	0	0	0	0
11:30 AM	0	0	0	0	0	0	0	0	0	0	0	0	0	0	0	0	0	0	0	0	0	0	0	0	0	0	0	0	0	0	0
11:45 AM	0	0	0	0	0	0	0	0	0	0	0	0	0	0	0	0	0	0	0	0	0	0	0	0	0	0	0	0	0	0	0
Total	0	0	0	0	0	0	0	0	0	0	0	0	0	0	0	0	0	0	0	0	0	0	0	0	0	0	0	0	0	0	0
12:00 PM	0	0	0	0	0	0	0	0	0	0	0	0	0	0	0	0	0	0	0	0	0	0	0	0	0	0	0	0	0	0	0
12:15 PM	0	0	0	0	0	0	0	0	0	0	0	0	0	0	0	0	0	0	0	0	0	0	0	0	0	0	0	0	0	0	0
12:30 PM	0	0	0	0	0	0	0	0	0	0	0	0	0	0	0	0	0	0	0	0	0	0	0	0	0	0	0	0	0	0	0
12:45 PM	0	0	0	0	0	0	0	0	0	0	0	0	0	0	0	0	0	0	0	0	0	0	0	0	0	0	0	0	0	0	0
Total	0	0	0	0	0	0	0	0	0	0	0	0	0	0	0	0	0	0	0	0	0	0	0	0	0	0	0	0	0	0	0
01:00 PM	0	0	0	0	0	0	0	0	0	0	0	0	0	0	0	0	0	0	0	0	0	0	0	0	0	0	0	0	0	0	0
01:15 PM	0	0	0	0	0	0	0	0	0	0	0	0	0	0	0	0	0	0	0	0	0	0	0	0	0	0	0	0	0	0	0
01:30 PM	0	0	0	0	0	0	0	0	0	0	0	0	0	0	0	0	0	0	0	0	0	0	0	0	0	0	0	0	0	0	0
01:45 PM	0	0	0	0	0	0	0	0	0	0	0	0	0	0	0	0	0	0	0	0	0	0	0	0	0	0	0	0	0	0	0
Total	0	0	0	0	0	0	0	0	0	0	0	0	0	0	0	0	0	0	0	0	0	0	0	0	0	0	0	0	0	0	0
02:00 PM	0	0	0	0	0	0	0	0	0	0	0	0	0	0	0	0	0	0	0	0	0	0	0	0	0	0	0	0	0	0	0

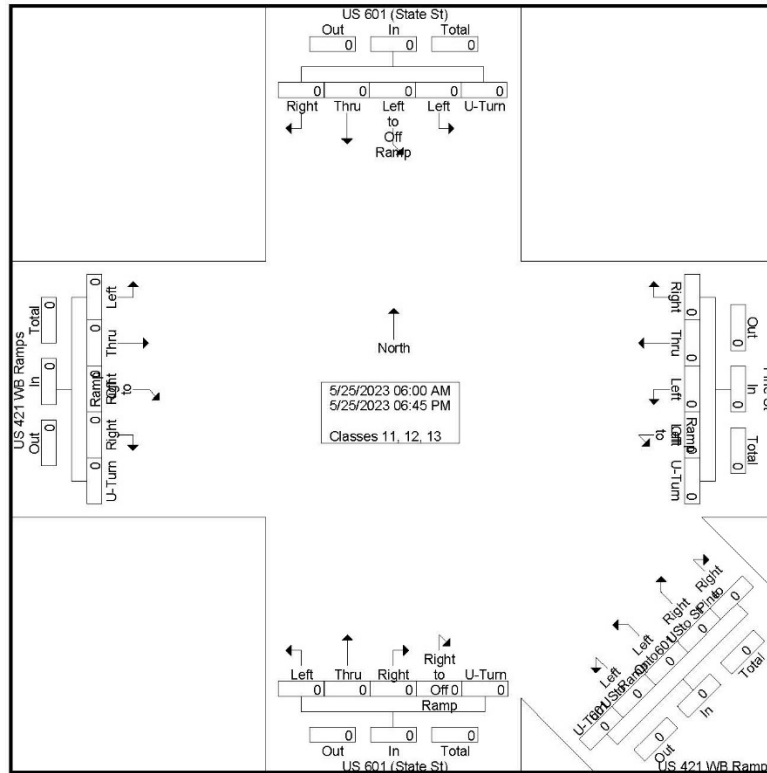


920 Blairhill Rd, Ste B-106
Charlotte, NC 28217

File Name : 10584
Site Code : 10584
Start Date : 5/25/2023
Page No : 2

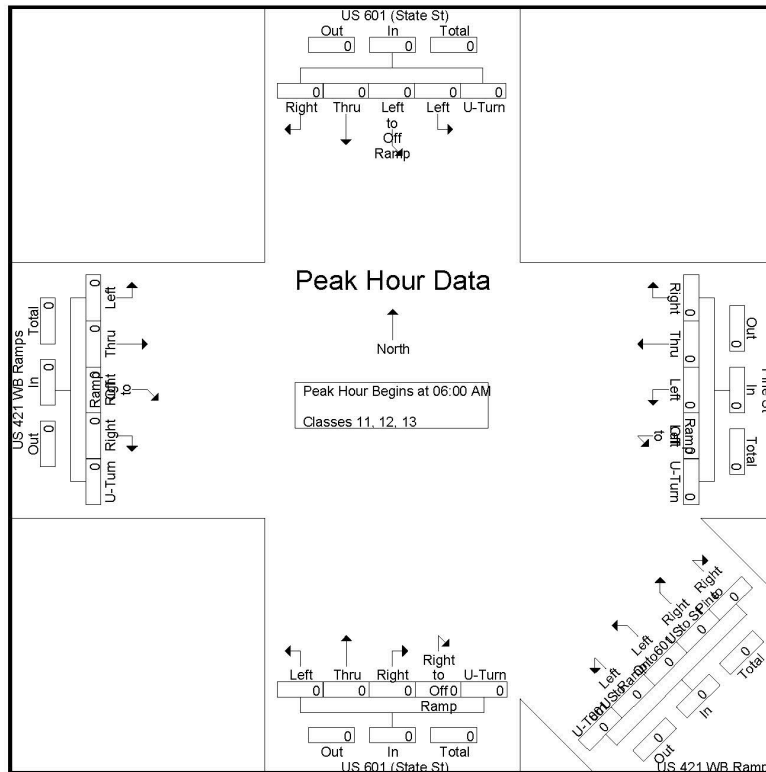
Groups Printed- Classes 11, 12, 13

Start Time	US 601 (State St) Southbound						Pine St Westbound						US 421 WB Ramps Northwestbound						US 601 (State St) Northbound						US 421 WB Ramps Eastbound						Int. Total
	Left	Left to Off Ramps	Thru	Right	U-Turn	App. Total	Left to Off Ramps	Left	Thru	Right	U-Turn	App. Total	Left to US 601	Left to On Ramps	Right to US 601	Right to Pine St	U-Turn	App. Total	Left	Thru	Right	Right to Off Ramps	U-Turn	App. Total	Left	Thru	Right to Off Ramps	Right	U-Turn	App. Total	
02:15 PM	0	0	0	0	0	0	0	0	0	0	0	0	0	0	0	0	0	0	0	0	0	0	0	0	0	0	0	0	0	0	0
02:30 PM	0	0	0	0	0	0	0	0	0	0	0	0	0	0	0	0	0	0	0	0	0	0	0	0	0	0	0	0	0	0	0
02:45 PM	0	0	0	0	0	0	0	0	0	0	0	0	0	0	0	0	0	0	0	0	0	0	0	0	0	0	0	0	0	0	0
Total	0	0	0	0	0	0	0	0	0	0	0	0	0	0	0	0	0	0	0	0	0	0	0	0	0	0	0	0	0	0	0
03:00 PM	0	0	0	0	0	0	0	0	0	0	0	0	0	0	0	0	0	0	0	0	0	0	0	0	0	0	0	0	0	0	0
03:15 PM	0	0	0	0	0	0	0	0	0	0	0	0	0	0	0	0	0	0	0	0	0	0	0	0	0	0	0	0	0	0	0
03:30 PM	0	0	0	0	0	0	0	0	0	0	0	0	0	0	0	0	0	0	0	0	0	0	0	0	0	0	0	0	0	0	0
03:45 PM	0	0	0	0	0	0	0	0	0	0	0	0	0	0	0	0	0	0	0	0	0	0	0	0	0	0	0	0	0	0	0
Total	0	0	0	0	0	0	0	0	0	0	0	0	0	0	0	0	0	0	0	0	0	0	0	0	0	0	0	0	0	0	0
04:00 PM	0	0	0	0	0	0	0	0	0	0	0	0	0	0	0	0	0	0	0	0	0	0	0	0	0	0	0	0	0	0	0
04:15 PM	0	0	0	0	0	0	0	0	0	0	0	0	0	0	0	0	0	0	0	0	0	0	0	0	0	0	0	0	0	0	0
04:30 PM	0	0	0	0	0	0	0	0	0	0	0	0	0	0	0	0	0	0	0	0	0	0	0	0	0	0	0	0	0	0	0
04:45 PM	0	0	0	0	0	0	0	0	0	0	0	0	0	0	0	0	0	0	0	0	0	0	0	0	0	0	0	0	0	0	0
Total	0	0	0	0	0	0	0	0	0	0	0	0	0	0	0	0	0	0	0	0	0	0	0	0	0	0	0	0	0	0	0
05:00 PM	0	0	0	0	0	0	0	0	0	0	0	0	0	0	0	0	0	0	0	0	0	0	0	0	0	0	0	0	0	0	0
05:15 PM	0	0	0	0	0	0	0	0	0	0	0	0	0	0	0	0	0	0	0	0	0	0	0	0	0	0	0	0	0	0	0
05:30 PM	0	0	0	0	0	0	0	0	0	0	0	0	0	0	0	0	0	0	0	0	0	0	0	0	0	0	0	0	0	0	0
05:45 PM	0	0	0	0	0	0	0	0	0	0	0	0	0	0	0	0	0	0	0	0	0	0	0	0	0	0	0	0	0	0	0
Total	0	0	0	0	0	0	0	0	0	0	0	0	0	0	0	0	0	0	0	0	0	0	0	0	0	0	0	0	0	0	0
06:00 PM	0	0	0	0	0	0	0	0	0	0	0	0	0	0	0	0	0	0	0	0	0	0	0	0	0	0	0	0	0	0	0
06:15 PM	0	0	0	0	0	0	0	0	0	0	0	0	0	0	0	0	0	0	0	0	0	0	0	0	0	0	0	0	0	0	0
06:30 PM	0	0	0	0	0	0	0	0	0	0	0	0	0	0	0	0	0	0	0	0	0	0	0	0	0	0	0	0	0	0	0
06:45 PM	0	0	0	0	0	0	0	0	0	0	0	0	0	0	0	0	0	0	0	0	0	0	0	0	0	0	0	0	0	0	0
Total	0	0	0	0	0	0	0	0	0	0	0	0	0	0	0	0	0	0	0	0	0	0	0	0	0	0	0	0	0	0	0
Grand Total	0	0	0	0	0	0	0	0	0	0	0	0	0	0	0	0	0	0	0	0	0	0	0	0	0	0	0	0	0	0	0
Approch %	0	0	0	0	0	0	0	0	0	0	0	0	0	0	0	0	0	0	0	0	0	0	0	0	0	0	0	0	0	0	0
Total %																															



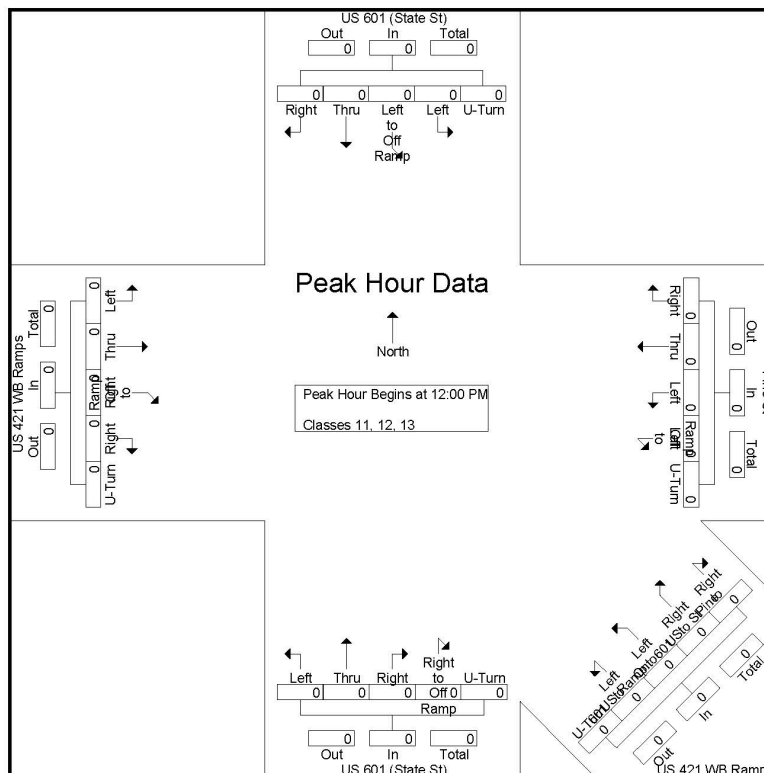
	US 601 (State St) Southbound						Pine St Westbound					US 421 WB Ramps Northwestbound						US 601 (State St) Northbound						US 421 WB Ramps Eastbound								
Start Time	Left	Left to Off Ramp	Thru	Right	U- Turn	App. Total	Left to Off Ramp	Left	Thru	Right	U- Turn	App. Total	Left to US 601	Left to On Ramp	Right to US 601	Right to Pine St	U- Turn	App. Total	Left	Thru	Right	Right to Off Ramp	U- Turn	App. Total	Left	Thru	Right to Off Ramp	Right	U- Turn	App. Total	Int. Total	
Peak Hour Analysis From 6:00:00 AM to 11:45:00 AM - Peak 1 of 1																																
Peak Hour for Entire Intersection Begins at 6:00:00 AM																																
6:00:00 AM	0	0	0	0	0	0	0	0	0	0	0	0	0	0	0	0	0	0	0	0	0	0	0	0	0	0	0	0	0	0	0	
6:15:00 AM	0	0	0	0	0	0	0	0	0	0	0	0	0	0	0	0	0	0	0	0	0	0	0	0	0	0	0	0	0	0	0	
6:30:00 AM	0	0	0	0	0	0	0	0	0	0	0	0	0	0	0	0	0	0	0	0	0	0	0	0	0	0	0	0	0	0	0	
6:45:00 AM	0	0	0	0	0	0	0	0	0	0	0	0	0	0	0	0	0	0	0	0	0	0	0	0	0	0	0	0	0	0	0	
Total Volume	0	0	0	0	0	0	0	0	0	0	0	0	0	0	0	0	0	0	0	0	0	0	0	0	0	0	0	0	0	0	0	
% App. Total	0	0	0	0	0	0	0	0	0	0	0	0	0	0	0	0	0	0	0	0	0	0	0	0	0	0	0	0	0	0	0	
PHF	.000	.000	.000	.000	.000	.000	.000	.000	.000	.000	.000	.000	.000	.000	.000	.000	.000	.000	.000	.000	.000	.000	.000	.000	.000	.000	.000	.000	.000	.000	.000	

Peak Hour Analysis From 6:00:00 AM to 11:45:00 AM - Peak 1 of 1
Peak Hour for Entire Intersection Begins at 6:00:00 AM



	US 601 (State St) Southbound						Pine St Westbound						US 421 WB Ramps Northwestbound						US 601 (State St) Northbound						US 421 WB Ramps Eastbound						
Start Time	Left	Left to Off Ramp	Thru	Right	U- Turn	App. Total	Left to Off Ramp	Left	Thru	Right	U- Turn	App. Total	Left to US 601	Left to On Ramp	Right to US 601	Right to Pine St	U- Turn	App. Total	Left	Thru	Right	Right to Off Ramp	U- Turn	App. Total	Left	Thru	Right to Off Ramp	Right	U- Turn	App. Total	Int. Total
12:00:00 PM	0	0	0	0	0	0	0	0	0	0	0	0	0	0	0	0	0	0	0	0	0	0	0	0	0	0	0	0	0	0	0
12:15:00 PM	0	0	0	0	0	0	0	0	0	0	0	0	0	0	0	0	0	0	0	0	0	0	0	0	0	0	0	0	0	0	0
12:30:00 PM	0	0	0	0	0	0	0	0	0	0	0	0	0	0	0	0	0	0	0	0	0	0	0	0	0	0	0	0	0	0	0
12:45:00 PM	0	0	0	0	0	0	0	0	0	0	0	0	0	0	0	0	0	0	0	0	0	0	0	0	0	0	0	0	0	0	0
Total Volume	0	0	0	0	0	0	0	0	0	0	0	0	0	0	0	0	0	0	0	0	0	0	0	0	0	0	0	0	0	0	0
% App. Total	0	0	0	0	0	0	0	0	0	0	0	0	0	0	0	0	0	0	0	0	0	0	0	0	0	0	0	0	0	0	0
PHF	.000	.000	.000	.000	.000	.000	.000	.000	.000	.000	.000	.000	.000	.000	.000	.000	.000	.000	.000	.000	.000	.000	.000	.000	.000	.000	.000	.000	.000	.000	.000

Peak Hour Analysis From 12:00:00 PM to 6:45:00 PM - Peak 1 of 1
Peak Hour for Entire Intersection Begins at 12:00:00 PM





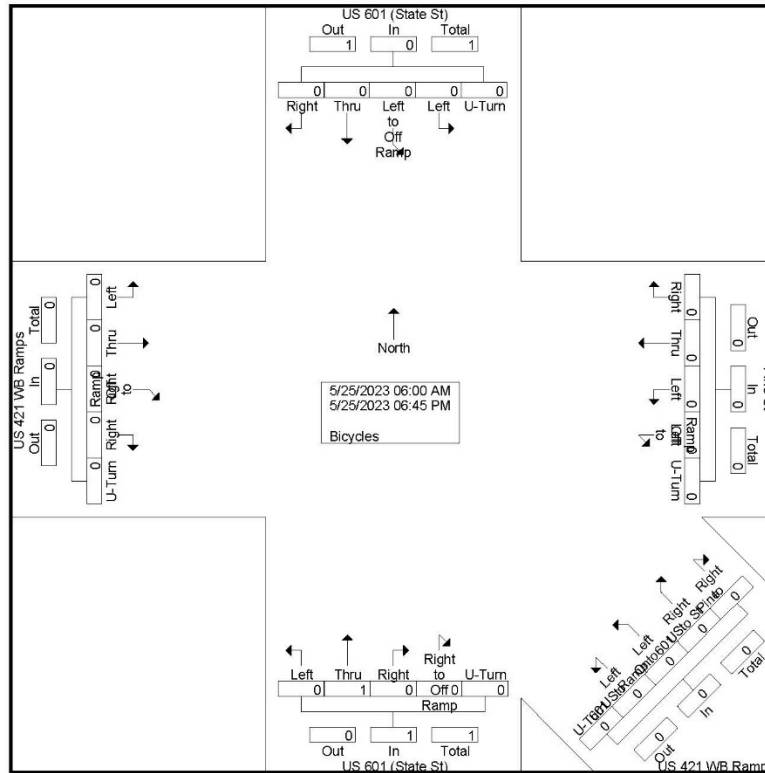
920 Blairhill Rd, Ste B-106
Charlotte, NC 28217

File Name : 10584
Site Code : 10584
Start Date : 5/25/2023
Page No : 1

Groups Printed- Bicycles

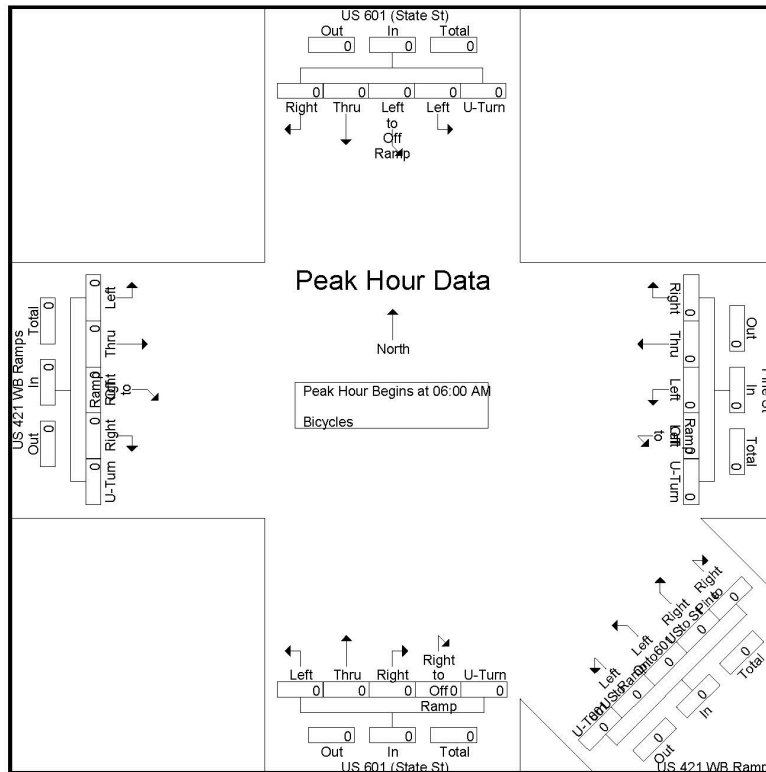
	US 601 (State St) Southbound						Pine St Westbound						US 421 WB Ramps Northwestbound						US 601 (State St) Northbound						US 421 WB Ramps Eastbound					
Start Time	Left	Left to Off-Ramp	Thru	Right	App. Total	Left to Off-Ramp	Left	Thru	Right	App. Total	Left to US 601	Left to On-Ramp	Right to US 601	Right to Pine St	App. Total	Left	Thru	Right	Right to Off-Ramp	App. Total	Left	Thru	Left to Off-Ramp	Right	App. Total	Int. Total				
06:00 AM	0	0	0	0	0	0	0	0	0	0	0	0	0	0	0	0	0	0	0	0	0	0	0	0	0	0	0			
06:15 AM	0	0	0	0	0	0	0	0	0	0	0	0	0	0	0	0	0	0	0	0	0	0	0	0	0	0	0			
06:30 AM	0	0	0	0	0	0	0	0	0	0	0	0	0	0	0	0	0	0	0	0	0	0	0	0	0	0	0			
06:45 AM	0	0	0	0	0	0	0	0	0	0	0	0	0	0	0	0	0	0	0	0	0	0	0	0	0	0	0			
Total	0	0	0	0	0	0	0	0	0	0	0	0	0	0	0	0	0	0	0	0	0	0	0	0	0	0	0			
07:00 AM	0	0	0	0	0	0	0	0	0	0	0	0	0	0	0	0	0	0	0	0	0	0	0	0	0	0	0			
07:15 AM	0	0	0	0	0	0	0	0	0	0	0	0	0	0	0	0	0	0	0	0	0	0	0	0	0	0	0			
07:30 AM	0	0	0	0	0	0	0	0	0	0	0	0	0	0	0	0	0	0	0	0	0	0	0	0	0	0	0			
07:45 AM	0	0	0	0	0	0	0	0	0	0	0	0	0	0	0	0	0	0	0	0	0	0	0	0	0	0	0			
Total	0	0	0	0	0	0	0	0	0	0	0	0	0	0	0	0	0	0	0	0	0	0	0	0	0	0	0			
08:00 AM	0	0	0	0	0	0	0	0	0	0	0	0	0	0	0	0	0	0	0	0	0	0	0	0	0	0	0			
08:15 AM	0	0	0	0	0	0	0	0	0	0	0	0	0	0	0	0	0	0	0	0	0	0	0	0	0	0	0			
08:30 AM	0	0	0	0	0	0	0	0	0	0	0	0	0	0	0	0	0	0	0	0	0	0	0	0	0	0	0			
08:45 AM	0	0	0	0	0	0	0	0	0	0	0	0	0	0	0	0	0	0	0	0	0	0	0	0	0	0	0			
Total	0	0	0	0	0	0	0	0	0	0	0	0	0	0	0	0	0	0	0	0	0	0	0	0	0	0	0			
09:00 AM	0	0	0	0	0	0	0	0	0	0	0	0	0	0	0	0	0	0	0	0	0	0	0	0	0	0	0			
09:15 AM	0	0	0	0	0	0	0	0	0	0	0	0	0	0	0	0	0	0	0	0	0	0	0	0	0	0	0			
09:30 AM	0	0	0	0	0	0	0	0	0	0	0	0	0	0	0	0	0	0	0	0	0	0	0	0	0	0	0			
09:45 AM	0	0	0	0	0	0	0	0	0	0	0	0	0	0	0	0	0	0	0	0	0	0	0	0	0	0	0			
Total	0	0	0	0	0	0	0	0	0	0	0	0	0	0	0	0	0	0	0	0	0	0	0	0	0	0	0			
10:00 AM	0	0	0	0	0	0	0	0	0	0	0	0	0	0	0	0	0	0	0	0	0	0	0	0	0	0	0			
10:15 AM	0	0	0	0	0	0	0	0	0	0	0	0	0	0	0	0	0	0	0	0	0	0	0	0	0	0	0			
10:30 AM	0	0	0	0	0	0	0	0	0	0	0	0	0	0	0	0	0	0	0	0	0	0	0	0	0	0	0			
10:45 AM	0	0	0	0	0	0	0	0	0	0	0	0	0	0	0	0	0	0	0	0	0	0	0	0	0	0	0			
Total	0	0	0	0	0	0	0	0	0	0	0	0	0	0	0	0	0	0	0	0	0	0	0	0	0	0	0			
11:00 AM	0	0	0	0	0	0	0	0	0	0	0	0	0	0	0	0	0	0	0	0	0	0	0	0	0	0	0			
11:15 AM	0	0	0	0	0	0	0	0	0	0	0	0	0	0	0	0	0	0	0	0	0	0	0	0	0	0	0			
11:30 AM	0	0	0	0	0	0	0	0	0	0	0	0	0	0	0	0	0	0	0	0	0	0	0	0	0	0	0			
11:45 AM	0	0	0	0	0	0	0	0	0	0	0	0	0	0	0	0	0	0	0	0	0	0	0	0	0	0	0			
Total	0	0	0	0	0	0	0	0	0	0	0	0	0	0	0	0	0	0	0	0	0	0	0	0	0	0	0			
12:00 PM	0	0	0	0	0	0	0	0	0	0	0	0	0	0	0	0	0	0	0	0	0	0	0	0	0	0	0			
12:15 PM	0	0	0	0	0	0	0	0	0	0	0	0	0	0	0	0	0	0	0	0	0	0	0	0	0	0	0			
12:30 PM	0	0	0	0	0	0	0	0	0	0	0	0	0	0	0	0	0	0	0	0	0	0	0	0	0	0	0			
12:45 PM	0	0	0	0	0	0	0	0	0	0	0	0	0	0	0	0	0	0	0	0	0	0	0	0	0	0	0			
Total	0	0	0	0	0	0	0	0	0	0	0	0	0	0	0	0	0	0	0	0	0	0	0	0	0	0	0			
01:00 PM	0	0	0	0	0	0	0	0	0	0	0	0	0	0	0	0	0	0	0	0	0	0	0	0	0	0	0			
01:15 PM	0	0	0	0	0	0	0	0	0	0	0	0	0	0	0	0	0	0	0	0	0	0	0	0	0	0	0			
01:30 PM	0	0	0	0	0	0	0	0	0	0	0	0	0	0	0	0	0	0	0	0	0	0	0	0	0	0	0			
01:45 PM	0	0	0	0	0	0	0	0	0	0	0	0	0	0	0	0	0	0	0	0	0	0	0	0	0	0	0			
Total	0	0	0	0	0	0	0	0	0	0	0	0	0	0	0	0	0	0	0	0	0	0	0	0	0	0	0			
02:00 PM	0	0	0	0	0	0	0	0	0	0	0	0	0	0	0	0	0	0	0	0	0	0	0	0	0	0	0			

Groups Printed- Bicycles																															
	US 601 (State St) Southbound						Pine St Westbound						US 421 WB Ramps Northwestbound						US 601 (State St) Northbound						US 421 WB Ramps Eastbound						
Start Time	Left	Left to Off Ramp	Thru	Right		App. Total	Left to Off Ramp	Left	Thru	Right		App. Total	Left to US 601	Left to On Ramp	Right to US 601	Right to Pine St		App. Total	Left	Thru	Right	Right to Off Ramp		App. Total	Left	Thru	Right to Off Ramp	Right		App. Total	Int. Total
02:15 PM	0	0	0	0	0	0	0	0	0	0	0	0	0	0	0	0	0	0	0	0	0	0	0	0	0	0	0	0	0	0	0
02:30 PM	0	0	0	0	0	0	0	0	0	0	0	0	0	0	0	0	0	0	0	0	0	0	0	0	0	0	0	0	0	0	0
02:45 PM	0	0	0	0	0	0	0	0	0	0	0	0	0	0	0	0	0	0	0	0	0	0	0	0	0	0	0	0	0	0	0
Total	0	0	0	0	0	0	0	0	0	0	0	0	0	0	0	0	0	0	0	0	0	0	0	0	0	0	0	0	0	0	0
03:00 PM	0	0	0	0	0	0	0	0	0	0	0	0	0	0	0	0	0	0	0	0	0	0	0	0	0	0	0	0	0	0	0
03:15 PM	0	0	0	0	0	0	0	0	0	0	0	0	0	0	0	0	0	0	0	0	0	0	0	0	0	0	0	0	0	0	0
03:30 PM	0	0	0	0	0	0	0	0	0	0	0	0	0	0	0	0	0	0	0	0	0	0	0	0	0	0	0	0	0	0	0
03:45 PM	0	0	0	0	0	0	0	0	0	0	0	0	0	0	0	0	0	0	0	1	0	0	0	1	0	0	0	0	0	0	1
Total	0	0	0	0	0	0	0	0	0	0	0	0	0	0	0	0	0	0	0	1	0	0	0	1	0	0	0	0	0	0	1
04:00 PM	0	0	0	0	0	0	0	0	0	0	0	0	0	0	0	0	0	0	0	0	0	0	0	0	0	0	0	0	0	0	0
04:15 PM	0	0	0	0	0	0	0	0	0	0	0	0	0	0	0	0	0	0	0	0	0	0	0	0	0	0	0	0	0	0	0
04:30 PM	0	0	0	0	0	0	0	0	0	0	0	0	0	0	0	0	0	0	0	0	0	0	0	0	0	0	0	0	0	0	0
04:45 PM	0	0	0	0	0	0	0	0	0	0	0	0	0	0	0	0	0	0	0	0	0	0	0	0	0	0	0	0	0	0	0
Total	0	0	0	0	0	0	0	0	0	0	0	0	0	0	0	0	0	0	0	0	0	0	0	0	0	0	0	0	0	0	0
05:00 PM	0	0	0	0	0	0	0	0	0	0	0	0	0	0	0	0	0	0	0	0	0	0	0	0	0	0	0	0	0	0	0
05:15 PM	0	0	0	0	0	0	0	0	0	0	0	0	0	0	0	0	0	0	0	0	0	0	0	0	0	0	0	0	0	0	0
05:30 PM	0	0	0	0	0	0	0	0	0	0	0	0	0	0	0	0	0	0	0	0	0	0	0	0	0	0	0	0	0	0	0
05:45 PM	0	0	0	0	0	0	0	0	0	0	0	0	0	0	0	0	0	0	0	0	0	0	0	0	0	0	0	0	0	0	0
Total	0	0	0	0	0	0	0	0	0	0	0	0	0	0	0	0	0	0	0	0	0	0	0	0	0	0	0	0	0	0	0
06:00 PM	0	0	0	0	0	0	0	0	0	0	0	0	0	0	0	0	0	0	0	0	0	0	0	0	0	0	0	0	0	0	0
06:15 PM	0	0	0	0	0	0	0	0	0	0	0	0	0	0	0	0	0	0	0	0	0	0	0	0	0	0	0	0	0	0	0
06:30 PM	0	0	0	0	0	0	0	0	0	0	0	0	0	0	0	0	0	0	0	0	0	0	0	0	0	0	0	0	0	0	0
06:45 PM	0	0	0	0	0	0	0	0	0	0	0	0	0	0	0	0	0	0	0	0	0	0	0	0	0	0	0	0	0	0	0
Total	0	0	0	0	0	0	0	0	0	0	0	0	0	0	0	0	0	0	0	0	0	0	0	0	0	0	0	0	0	0	0
Grand Total	0	0	0	0	0	0	0	0	0	0	0	0	0	0	0	0	0	0	0	1	0	0	0	1	0	0	0	0	0	0	1
Apprch %	0	0	0	0	0		0	0	0	0	0		0	0	0	0	0		0	100	0	0	0		0	0	0	0			
Total %	0	0	0	0	0	0	0	0	0	0	0	0	0	0	0	0	0	0	0	100	0	0	0	100	0	0	0	0	0	0	




	US 601 (State St) Southbound					Pine St Westbound					US 421 WB Ramps Northwestbound					US 601 (State St) Northbound					US 421 WB Ramps Eastbound						
Start Time	Left	Left to Off Ramp	Thru	Right	App. Total	Left to Off Ramp	Left	Thru	Right	App. Total	Left to US 601	Left to On Ramp	Right to US 601	Right to Pine St	App. Total	Left	Thru	Right	Right to Off Ramp	App. Total	Left	Thru	Right to Off Ramp	Right	App. Total	Int. Total	
Peak Hour Analysis From 6:00:00 AM to 11:45:00 AM - Peak 1 of 1																											
Peak Hour for Entire Intersection Begins at 6:00:00 AM																											
6:00:00 AM	0	0	0	0	0	0	0	0	0	0	0	0	0	0	0	0	0	0	0	0	0	0	0	0	0	0	0
6:15:00 AM	0	0	0	0	0	0	0	0	0	0	0	0	0	0	0	0	0	0	0	0	0	0	0	0	0	0	0
6:30:00 AM	0	0	0	0	0	0	0	0	0	0	0	0	0	0	0	0	0	0	0	0	0	0	0	0	0	0	0
6:45:00 AM	0	0	0	0	0	0	0	0	0	0	0	0	0	0	0	0	0	0	0	0	0	0	0	0	0	0	0
Total Volume	0	0	0	0	0	0	0	0	0	0	0	0	0	0	0	0	0	0	0	0	0	0	0	0	0	0	0
% App. Total	0	0	0	0	0	0	0	0	0	0	0	0	0	0	0	0	0	0	0	0	0	0	0	0	0	0	0
PHF	.000	.000	.000	.000	.000	.000	.000	.000	.000	.000	.000	.000	.000	.000	.000	.000	.000	.000	.000	.000	.000	.000	.000	.000	.000	.000	.000

Peak Hour Analysis From 6:00:00 AM to 11:45:00 AM - Peak 1 of 1
Peak Hour for Entire Intersection Begins at 6:00:00 AM



	US 601 (State St) Southbound					Pine St Westbound					US 421 WB Ramps Northwestbound					US 601 (State St) Northbound					US 421 WB Ramps Eastbound					
Start Time	Left	Left to Off Ramp	Thru	Right	App. Total	Left to Off Ramp	Left	Thru	Right	App. Total	Left to US 601	Left to On Ramp	Right to US 601	Right to Pine St	App. Total	Left	Thru	Right	Right to Off Ramp	App. Total	Left	Thru	Right to Off Ramp	Right	App. Total	Int. Total
3:00:00 PM	0	0	0	0	0	0	0	0	0	0	0	0	0	0	0	0	0	0	0	0	0	0	0	0	0	0
3:15:00 PM	0	0	0	0	0	0	0	0	0	0	0	0	0	0	0	0	0	0	0	0	0	0	0	0	0	0
3:30:00 PM	0	0	0	0	0	0	0	0	0	0	0	0	0	0	0	0	0	0	0	0	0	0	0	0	0	0
3:45:00 PM	0	0	0	0	0	0	0	0	0	0	0	0	0	0	0	0	1	0	0	0	1	0	0	0	0	1
Total Volume	0	0	0	0	0	0	0	0	0	0	0	0	0	0	0	0	1	0	0	0	1	0	0	0	0	1
% App. Total	0	0	0	0	0	0	0	0	0	0	0	0	0	0	0	0	100	0	0	0	100	0	0	0	0	100
PHF	.000	.000	.000	.000	.000	.000	.000	.000	.000	.000	.000	.000	.000	.000	.000	.000	.250	.000	.000	.250	.000	.000	.000	.000	.000	.250

Peak Hour Analysis From 12:00:00 PM to 6:45:00 PM - Peak 1 of 1
Peak Hour for Entire Intersection Begins at 3:00:00 PM





920 Blairhill Rd, Ste B-106
Charlotte, NC 28217

File Name : 10584
Site Code : 10584
Start Date : 5/25/2023
Page No : 1

Groups Printed- Pedestrians


	US 601 (State St) Southbound						Pine St Westbound						US 421 WB Ramps Northwestbound						US 601 (State St) Northbound						US 421 WB Ramps Eastbound						
Start Time	Left	Left to Off Ramp	Thru	Right	Crossing	App. Total	Left to Off Ramp	Left	Thru	Right	Crossing	App. Total	Left to US 601	Left to On Ramp	Right to US 601	Right to Pine St	Crossing	App. Total	Left	Thru	Right	Left to Off Ramp	Crossing	App. Total	Left	Thru	Right to Off Ramp	Right	Crossing	App. Total	Int. Total
06:00 AM	0	0	0	0	0	0	0	0	0	0	0	0	0	0	0	0	0	0	0	0	0	0	0	0	0	0	0	0	0	0	0
06:15 AM	0	0	0	0	0	0	0	0	0	0	0	0	0	0	0	0	0	0	0	0	0	0	0	0	0	0	0	0	0	0	0
06:30 AM	0	0	0	0	0	0	0	0	0	0	0	0	0	0	0	0	0	0	0	0	0	0	0	0	0	0	0	0	0	0	0
06:45 AM	0	0	0	0	0	0	0	0	0	0	0	0	0	0	0	0	0	0	0	0	0	0	0	0	0	0	0	0	0	0	0
Total	0	0	0	0	0	0	0	0	0	0	0	0	0	0	0	0	0	0	0	0	0	0	0	0	0	0	0	0	0	0	0
07:00 AM	0	0	0	0	0	0	0	0	0	0	0	0	0	0	0	0	0	0	0	0	0	0	0	0	0	0	0	0	0	0	0
07:15 AM	0	0	0	0	0	0	0	0	0	0	0	0	0	0	0	0	0	0	0	0	0	0	0	0	0	0	0	0	0	0	0
07:30 AM	0	0	0	0	0	0	0	0	0	0	0	0	0	0	0	0	0	0	0	0	0	0	0	0	0	0	0	0	0	0	0
07:45 AM	0	0	0	0	0	0	0	0	0	0	0	0	0	0	0	0	0	0	0	0	0	0	0	0	0	0	0	0	0	0	0
Total	0	0	0	0	0	0	0	0	0	0	0	0	0	0	0	0	0	0	0	0	0	0	0	0	0	0	0	0	0	0	0
08:00 AM	0	0	0	0	0	0	0	0	0	0	0	0	0	0	0	0	0	0	0	0	0	0	0	0	0	0	0	0	0	0	0
08:15 AM	0	0	0	0	0	0	0	0	0	0	0	0	0	0	0	0	0	0	0	0	0	0	0	0	0	0	0	0	0	0	0
08:30 AM	0	0	0	0	0	0	0	0	0	0	0	0	0	0	0	0	0	0	0	0	0	0	0	0	0	0	0	0	0	0	0
08:45 AM	0	0	0	0	0	0	0	0	0	0	0	0	0	0	0	0	0	0	0	0	0	0	0	0	0	0	0	0	0	0	0
Total	0	0	0	0	0	0	0	0	0	0	0	0	0	0	0	0	0	0	0	0	0	0	0	0	0	0	0	0	0	0	0
09:00 AM	0	0	0	0	0	0	0	0	0	0	0	0	0	0	0	0	0	0	0	0	0	0	0	0	0	0	0	0	0	0	0
09:15 AM	0	0	0	0	0	0	0	0	0	0	0	0	0	0	0	0	0	0	0	0	0	0	0	0	0	0	0	0	0	0	0
09:30 AM	0	0	0	0	0	0	0	0	0	0	0	0	0	0	0	0	0	0	0	0	0	0	0	0	0	0	0	0	0	0	0
09:45 AM	0	0	1	0	0	1	0	0	0	0	1	1	0	0	0	0	1	1	0	0	0	0	0	0	0	0	0	0	0	0	3
Total	0	0	1	0	0	1	0	0	0	0	1	1	0	0	0	0	1	1	0	0	0	0	0	0	0	0	0	0	0	0	3
10:00 AM	0	0	0	0	0	0	0	0	0	0	1	1	0	0	0	0	1	1	0	1	0	0	0	1	0	0	0	0	0	0	3
10:15 AM	0	0	2	0	0	2	0	0	0	0	2	2	0	0	0	0	2	2	0	0	0	0	0	0	0	0	0	0	0	0	6
10:30 AM	0	0	0	0	0	0	0	0	0	0	0	0	1	0	0	0	0	1	0	0	0	0	0	0	0	0	0	0	0	0	1
10:45 AM	0	0	0	0	0	0	0	0	0	0	0	0	0	0	0	0	0	0	0	0	0	0	0	0	0	0	0	0	0	0	0
Total	0	0	2	0	0	2	0	0	0	0	3	3	1	0	0	0	3	4	0	1	0	0	0	1	0	0	0	0	0	0	10
11:00 AM	0	0	0	0	0	0	0	0	0	0	0	0	0	0	0	1	1	0	0	1	0	0	1	0	0	0	0	0	0	0	2
11:15 AM	0	0	0	0	0	0	0	0	0	0	1	1	0	0	0	0	1	1	0	1	0	0	0	1	0	0	0	0	0	0	3
11:30 AM	0	0	0	0	0	0	0	0	0	0	1	1	0	0	0	0	1	1	0	1	0	0	0	1	0	0	0	0	0	0	3
11:45 AM	0	0	0	0	0	0	0	0	0	0	0	0	0	0	0	0	0	0	0	0	0	0	0	0	0	0	0	0	0	0	0
Total	0	0	0	0	0	0	0	0	0	0	2	2	0	0	0	0	3	3	0	2	1	0	0	3	0	0	0	0	0	0	8
12:00 PM	0	0	0	0	0	0	0	0	0	0	0	0	0	0	0	0	0	0	0	0	0	0	0	0	0	0	0	0	0	0	0
12:15 PM	0	0	0	0	0	0	0	0	0	0	0	0	0	0	0	0	0	0	0	0	0	0	0	0	0	0	0	0	0	0	0
12:30 PM	0	0	0	0	0	0	0	0	0	0	0	0	0	0	0	0	0	0	0	0	0	0	0	0	0	0	0	0	0	0	0
12:45 PM	0	0	0	0	0	0	0	0	0	0	0	0	0	0	0	0	0	0	0	0	0	0	0	0	0	0	0	0	0	0	0
Total	0	0	0	0	0	0	0	0	0	0	0	0	0	0	0	0	0	0	0	0	0	0	0	0	0	0	0	0	0	0	0
01:00 PM	0	0	0	0	0	0	0	0	0	0	0	0	0	0	0	0	0	0	0	0	0	0	0	0	0	0	0	0	0	0	0
01:15 PM	0	0	0	0	0	0	0	0	0	0	0	0	0	0	0	0	0	0	0	0	0	0	0	0	0	0	0	0	0	0	0
01:30 PM	0	0	0	0	0	0	0	0	0	0	0	0	0	0	0	0	0	0	0	0	0	0	0	0	0	0	0	0	0	0	0
01:45 PM	0	0	0	0	0	0	0	0	0	0	0	0	0	0	0	0	0	0	0	0	0	0	0	0	0	0	0	0	0	0	0
Total	0	0	0	0	0	0	0	0	0	0	0	0	0	0	0	0	0	0	0	0	0	0	0	0	0	0	0	0	0	0	0
02:00 PM	0	0	0	0	0	0	0	0	0	0	0	0	0	0	0	0	0	0	0	0	0										

Groups Printed- Pedestrians


	US 601 (State St) Southbound						Pine St Westbound						US 421 WB Ramps Northwestbound						US 601 (State St) Northbound						US 421 WB Ramps Eastbound							
Start Time	Left	Left to Off Ramp	Thru	Right	Cross sing	App. Total	Left to Off Ramp	Left	Thru	Right	Cross sing	App. Total	Left to US 601	Left to On Ramp	Right to US 601	Right to Pine St	Cross sing	App. Total	Left	Thru	Right	Right to Off Ramp	Cross sing	App. Total	Left	Thru	Right to Off Ramp	Right	Cross sing	App. Total	Int. Total	
02:15 PM	0	0	0	0	0	0	0	0	0	0	0	0	0	0	0	0	0	0	0	0	0	0	0	0	0	0	0	0	0	0	0	
02:30 PM	0	0	0	0	0	0	0	0	0	0	0	0	0	0	0	0	0	0	0	0	0	0	0	0	0	0	0	0	0	0	0	
02:45 PM	0	0	0	0	0	0	0	0	0	0	0	0	0	0	0	0	0	0	0	0	0	0	0	0	0	0	0	0	0	0	0	
Total	0	0	0	0	0	0	0	0	0	0	0	0	0	0	0	0	0	0	0	0	0	0	0	0	0	0	0	0	0	0	0	
03:00 PM	0	0	0	0	0	0	0	0	0	0	0	0	0	0	0	0	0	0	0	0	0	0	0	0	0	0	0	0	0	0	0	
03:15 PM	0	0	0	0	0	0	0	0	0	0	0	0	0	0	0	0	0	0	0	0	0	0	0	0	0	0	0	0	0	0	0	
03:30 PM	0	0	0	0	0	0	0	0	0	0	0	0	0	0	0	0	0	0	0	0	0	0	0	0	0	0	0	0	0	0	0	
03:45 PM	0	0	0	0	0	0	0	0	0	0	0	0	0	0	0	0	0	0	0	0	0	0	0	0	0	0	0	0	0	0	0	
Total	0	0	0	0	0	0	0	0	0	0	0	0	0	0	0	0	0	0	0	0	0	0	0	0	0	0	0	0	0	0	0	
04:00 PM	0	0	0	0	0	0	0	0	0	0	0	0	0	0	0	0	0	0	0	0	0	0	0	0	0	0	0	0	0	0	0	
04:15 PM	0	0	0	0	0	0	0	0	0	0	0	0	0	0	0	0	0	0	0	0	0	0	0	0	0	0	0	0	0	0	0	
04:30 PM	0	0	0	0	0	0	0	0	0	0	0	0	0	0	0	0	0	0	0	0	0	0	0	0	0	0	0	0	0	0	0	
04:45 PM	0	0	0	0	0	0	0	0	0	0	0	0	0	0	0	0	0	0	0	0	0	0	0	0	0	0	0	0	0	0	0	
Total	0	0	0	0	0	0	0	0	0	0	0	0	0	0	0	0	0	0	0	0	0	0	0	0	0	0	0	0	0	0	0	
05:00 PM	0	0	0	0	0	0	0	0	0	0	0	0	0	0	0	0	0	0	0	0	0	0	0	0	0	0	0	0	0	0	0	
05:15 PM	0	0	0	0	0	0	0	0	0	0	0	1	1	0	0	0	1	1	0	1	0	0	0	1	0	0	0	0	0	0	3	0
05:30 PM	0	0	0	0	0	0	0	0	0	0	0	0	0	0	0	0	0	0	0	0	0	0	0	0	0	0	0	0	0	0	0	
05:45 PM	0	0	0	0	0	0	0	0	0	0	0	0	0	0	0	0	0	0	0	0	0	0	0	0	0	0	0	0	0	0	0	
Total	0	0	0	0	0	0	0	0	0	0	1	1	0	0	0	1	1	0	1	0	0	0	1	0	0	0	0	0	0	3	3	
06:00 PM	0	0	0	0	0	0	0	0	0	0	0	0	0	0	0	0	0	0	0	0	0	0	0	0	0	0	0	0	0	0	0	
06:15 PM	0	0	0	0	0	0	0	0	0	0	0	0	0	0	0	0	0	0	0	0	0	0	0	0	0	0	0	0	0	0	0	
06:30 PM	0	0	0	0	0	0	0	0	0	0	0	0	0	0	0	0	0	0	0	0	0	0	0	0	0	0	0	0	0	0	0	
06:45 PM	0	0	0	0	0	0	0	0	0	0	0	0	0	0	0	0	0	0	0	0	0	0	0	0	0	0	0	0	0	0	0	
Total	0	0	0	0	0	0	0	0	0	0	0	0	0	0	0	0	0	0	0	0	0	0	0	0	0	0	0	0	0	0	0	
Grand Total	0	0	3	0	0	3	0	0	0	0	7	7	1	0	0	0	8	9	0	4	1	0	0	5	0	0	0	0	0	0	24	
Approch %	0	0	100	0	0		0	0	0	0	100		11.1	0	0	0	88.9		0	80	20	0	0		0	0	0	0	0			
Total %	0	0	12.5	0	0	12.5	0	0	0	0	29.2	29.2	4.2	0	0	0	33.3	37.5	0	16.7	4.2	0	0	20.8	0	0	0	0	0	0		

	US 601 (State St) Southbound					Pine St Westbound					US 421 WB Ramps Northwestbound					US 601 (State St) Northbound					US 421 WB Ramps Eastbound											
Start Time	Left	Left to Off Ramp	Thru	Right	Cross sing	App. Total	Left to Off Ramp	Left	Thru	Right	Cross sing	App. Total	Left to US 601	Left to On Ramp	Right to US 601	Right to Pine St	Cross sing	App. Total	Left	Thru	Right	Right to Off Ramp	Cross sing	App. Total	Left	Thru	Right to Off Ramp	Right to Pine St	Cross sing	App. Total	Int Total	
Peak Hour Analysis From 6:00:00 AM to 11:45:00 AM - Peak 1 of 1																																
Peak Hour for Entire Intersection Begins at 9:45:00 AM																																
9:45:00 AM	0	0	1	0	0	1	0	0	0	0	1	1	0	0	0	0	1	1	0	0	0	0	0	0	0	0	0	0	0	0	0	3
10:00:00 AM	0	0	0	0	0	0	0	0	0	0	1	1	0	0	0	0	1	1	0	1	0	0	0	0	1	0	0	0	0	0	0	3
10:15:00 AM	0	0	2	0	0	2	0	0	0	0	0	2	2	0	0	0	0	2	2	0	0	0	0	0	0	0	0	0	0	0	0	6
10:30:00 AM	0	0	0	0	0	0	0	0	0	0	0	0	1	0	0	0	0	1	0	0	0	0	0	0	0	0	0	0	0	0	0	1
Total Volume	0	0	3	0	0	3	0	0	0	0	4	4	1	0	0	0	4	5	0	1	0	0	0	1	0	0	0	0	0	0	0	13
% App. Total	0	0	100	0	0	0	0	0	0	0	100	20	0	0	0	80	0	.625	0	100	0	0	0	0	0	0	0	0	0	0	0	
PHF	.000	.000	.375	.000	.000	.375	.000	.000	.000	.000	.500	.500	.250	.000	.000	.500	.625	.000	.250	.000	.000	.000	.250	.000	.000	.000	.000	.000	.000	.000	.542	

Peak Hour Analysis From 6:00:00 AM to 11:45:00 AM - Peak 1 of 1
Peak Hour for Entire Intersection Begins at 9:45:00 AM



	US 601 (State St) Southbound						Pine St Westbound						US 421 WB Ramps Northwestbound						US 601 (State St) Northbound						US 421 WB Ramps Eastbound						
Start Time	Left	Left to Off Ramp	Thru	Right	Cross- ing	App. Total	Left	Left to Off Ramp	Thru	Right	Cross- ing	App. Total	Left to US 601	Left to On Ramp	Right to US 601	Right to Pine St	Cross- ing	App. Total	Left	Thru	Right	Right to Off Ramp	Cross- ing	App. Total	Left	Thru	Right	Right to Off Ramp	Cross- ing	App. Total	Int. Total
Peak Hour Analysis From 12:00:00 PM to 6:45:00 PM - Peak 1 of 1																															
Peak Hour for Entire Intersection Begins at 4:30:00 PM																															
4:30:00 PM	0	0	0	0	0	0	0	0	0	0	0	0	0	0	0	0	0	0	0	0	0	0	0	0	0	0	0	0	0	0	0
4:45:00 PM	0	0	0	0	0	0	0	0	0	0	0	0	0	0	0	0	0	0	0	0	0	0	0	0	0	0	0	0	0	0	0
5:00:00 PM	0	0	0	0	0	0	0	0	0	0	0	0	0	0	0	0	0	0	0	0	0	0	0	0	0	0	0	0	0	0	0
5:15:00 PM	0	0	0	0	0	0	0	0	0	0	1	1	0	0	0	1	1	0	1	0	0	0	0	1	0	0	0	0	0	0	3
Total Volume	0	0	0	0	0	0	0	0	0	0	1	1	0	0	0	1	1	0	1	0	0	0	1	0	0	0	0	0	0	3	
% App. Total	0	0	0	0	0	0	0	0	0	0	100	100	0	0	0	0	100	0	100	0	0	0	100	0	0	0	0	0	0	100	
PHF	.000	.000	.000	.000	.000	.000	.000	.000	.000	.000	.250	.250	.000	.000	.000	.000	.250	.250	.000	.250	.000	.000	.250	.000	.000	.000	.000	.000	.000	.250	



Appendix D: NCDOT Turning Movement Count Number 10585 [US421 at Pine Street – 5/25/2023]

QUALITY COUNTS LLC

920 Blairhill Rd, Suite 106, Charlotte, NC 28217
704.215.4616

Count Number: 10585

County: Yadkin

City: Yadkinville

Division: 11

Location: US 421 WB Off Ramp & Pine St

General Location Type: Intersection

Count Type: Turning Movement (Classification)

Count Start Date: 05/25/2023

Time: 6:00 AM – 7:00 PM

Volume: 1,685

Maximum Temperature: 73° F

Minimum Temperature: 52° F

Precipitation: 0.00 in

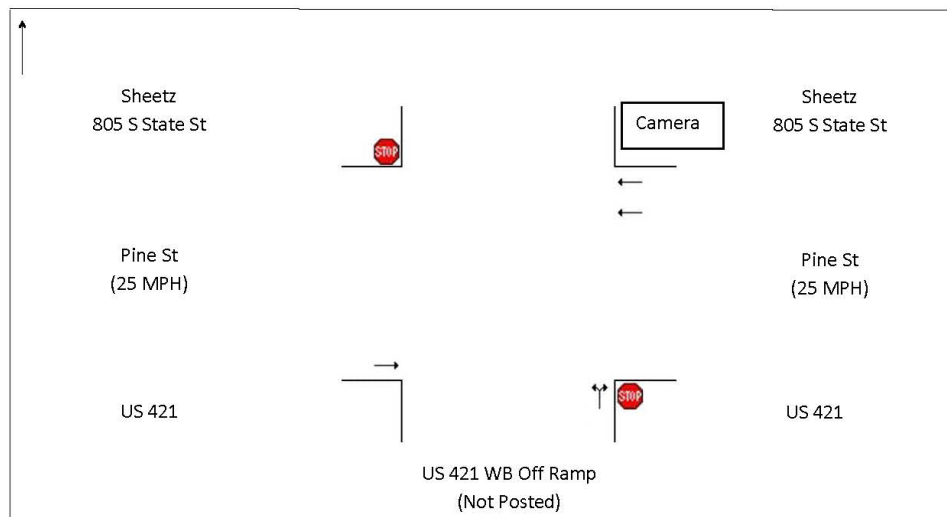
Snowfall: 0.0 in

Average Sky Cover: 0.7

Weather Conditions: Clear

1. School in Session: Yes
2. Pedestrians Counted: Yes
3. Disabled Pedestrians Present: No
Description and Approaches Used: N/A
4. Counted By: Christian Buchli
5. Data Processor: Tommy Jones
6. Signal Inventory: N/A
7. Data Collection Method: Video/Count Board
8. Equipment Operating Properly: Yes
9. Area Lighting Present: No
10. Nearest Roadway Stop Sign < 300 ft: No
If yes, list approaches: N/A
11. Nearest Traffic Signal < 300 ft: Yes
If yes, list approaches: WB
12. At-Grade Railroad Crossing Present (<200 ft): No
If yes, list approaches & distance: N/A
13. Other:

↑ North



10585 Yadkin
Northbound Approach



US 421 WB Off Ramp
Facing Intersection



US 421 WB Off Ramp
Away From Intersection

10585 Yadkin
Eastbound Approach



Pine St
Facing Intersection

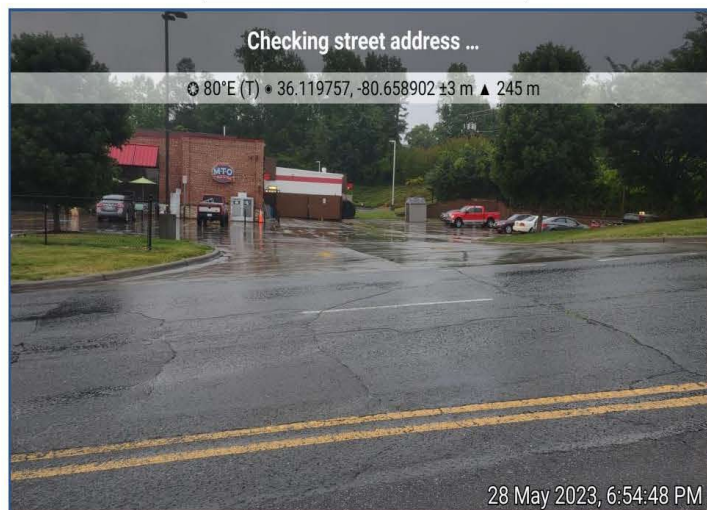


Pine St
Away From Intersection

10585 Yadkin
Southbound Approach



US 421 WB Off Ramp
Facing Intersection

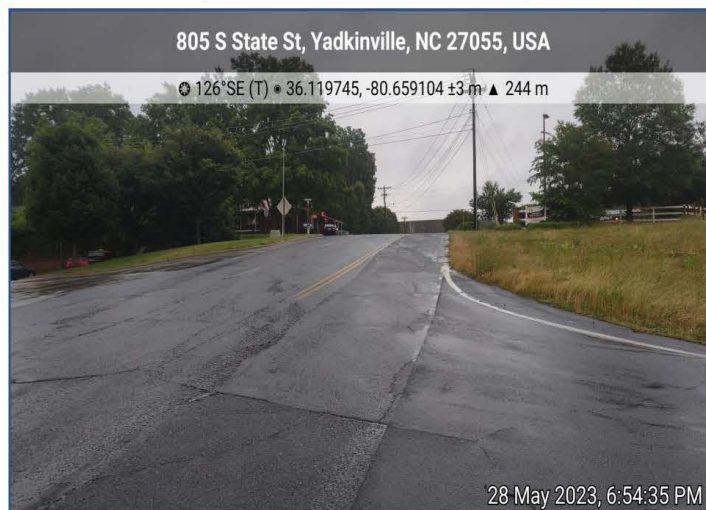


US 421 WB Off Ramp
Away From Intersection

10585 Yadkin
Westbound Approach



Pine St
Facing Intersection



Pine St
Away From Intersection

Groups Printed- Classes 1, 2, 3 - Classes 4, 5, 6, 7 - Classes 8, 9, 10 - Classes 11, 12, 13

	Southbound					Pine St Westbound					US 421 WB Off Ramp Northbound					Pine St Eastbound						
Start Time	Left	Thru	Right	U-Turn	App. Total	Left	Thru	Right	U-Turn	App. Total	Left	Thru	Right	U-Turn	App. Total	Left	Thru	Right	U-Turn	App. Total	Int. Total	
06:00 AM	0	0	0	0	0	0	14	0	0	14	0	0	3	0	3	0	2	0	0	0	2	19
06:15 AM	0	0	0	0	0	0	9	0	0	9	0	0	3	0	3	0	4	0	0	0	4	16
06:30 AM	0	0	0	0	0	0	11	0	0	11	1	0	9	0	10	0	11	0	0	0	11	32
06:45 AM	0	0	0	0	0	0	20	0	0	20	0	0	8	0	8	0	9	0	0	0	9	37
Total	0	0	0	0	0	0	54	0	0	54	1	0	23	0	24	0	26	0	0	0	26	104
07:00 AM	0	0	0	0	0	0	18	0	0	18	0	0	8	0	8	0	4	0	0	0	4	30
07:15 AM	0	0	0	0	0	0	21	0	0	21	0	0	9	0	9	0	2	0	0	0	2	32
07:30 AM	0	0	0	0	0	0	25	0	0	25	0	0	11	0	11	0	1	0	0	0	1	37
07:45 AM	0	0	0	0	0	0	19	0	0	19	0	0	8	0	8	0	3	0	0	0	3	30
Total	0	0	0	0	0	0	83	0	0	83	0	0	36	0	36	0	10	0	0	0	10	129
08:00 AM	0	0	0	0	0	0	21	0	0	21	0	0	9	0	9	0	1	0	0	0	1	31
08:15 AM	0	0	0	0	0	0	19	0	0	19	0	0	7	0	7	0	2	0	0	0	2	28
08:30 AM	0	0	0	0	0	0	15	0	0	15	0	0	10	0	10	0	4	0	0	0	4	29
08:45 AM	0	0	0	0	0	0	8	0	0	8	0	0	5	0	5	0	0	0	0	0	0	13
Total	0	0	0	0	0	0	63	0	0	63	0	0	31	0	31	0	7	0	0	0	7	101
09:00 AM	0	0	0	0	0	0	13	0	0	13	0	0	7	0	7	0	2	0	0	0	2	22
09:15 AM	0	0	0	0	0	0	21	0	0	21	0	0	12	0	12	0	1	0	0	0	1	34
09:30 AM	0	0	0	0	0	0	11	0	0	11	0	0	4	0	4	0	4	0	0	0	4	19
09:45 AM	0	0	0	0	0	0	16	0	0	16	0	0	3	0	3	0	2	0	0	0	2	21
Total	0	0	0	0	0	0	61	0	0	61	0	0	26	0	26	0	9	0	0	0	9	96
10:00 AM	0	0	0	0	0	0	11	0	0	11	0	0	10	0	10	0	1	0	0	0	1	22
10:15 AM	0	0	0	0	0	0	17	0	0	17	1	0	9	0	10	0	2	0	0	0	2	29
10:30 AM	0	0	0	0	0	0	12	0	0	12	0	0	5	0	5	0	3	0	0	0	3	20
10:45 AM	0	0	0	0	0	0	16	0	0	16	0	0	7	0	7	0	3	0	0	0	3	26
Total	0	0	0	0	0	0	56	0	0	56	1	0	31	0	32	0	9	0	0	0	9	97
11:00 AM	0	0	0	0	0	0	14	0	0	14	0	0	11	0	11	0	1	0	0	0	1	26
11:15 AM	0	0	0	0	0	0	12	0	0	12	0	0	13	0	13	0	2	0	0	0	2	27
11:30 AM	0	0	0	0	0	0	20	0	0	20	0	0	6	0	6	0	2	0	0	0	2	28
11:45 AM	0	0	0	0	0	0	20	0	0	20	0	0	8	0	8	0	1	0	0	0	1	29
Total	0	0	0	0	0	0	66	0	0	66	0	0	38	0	38	0	6	0	0	0	6	110
12:00 PM	0	0	0	0	0	0	16	0	0	16	0	0	8	0	8	0	3	0	0	0	3	27
12:15 PM	0	0	0	0	0	0	18	0	0	18	0	0	8	0	8	0	4	0	0	0	4	30
12:30 PM	0	0	0	0	0	0	17	0	0	17	0	0	11	0	11	0	2	0	0	0	2	30
12:45 PM	0	0	0	0	0	0	18	0	0	18	0	0	9	0	9	0	3	0	0	0	3	30
Total	0	0	0	0	0	0	69	0	0	69	0	0	36	0	36	0	12	0	0	0	12	117
01:00 PM	0	0	0	0	0	0	15	0	0	15	0	0	8	0	8	0	4	0	0	0	4	27
01:15 PM	0	0	0	0	0	0	18	0	0	18	0	0	4	0	4	0	0	0	0	0	0	22
01:30 PM	0	0	0	0	0	0	14	0	0	14	0	0	10	0	10	0	2	0	0	0	2	26
01:45 PM	0	0	0	0	0	0	14	0	0	14	1	0	14	0	15	0	0	0	0	0	0	29
Total	0	0	0	0	0	0	61	0	0	61	1	0	36	0	37	0	6	0	0	0	6	104
02:00 PM	0	0	0	0	0	0	18	0	0	18	0	0	12	0	12	0	4	0	0	0	4	34
02:15 PM	0	0	0	0	0	0	17	0	0	17	0	0	12	0	12	0	0	0	0	0	0	29
02:30 PM	0	0	0	0	0	0	18	0	0	18	0	0	6	0	6	0	5	0	0	0	5	29
02:45 PM	0	0	0	0	0	0	23	0	0	23	0	0	12	0	12	0	4	0	0	0	4	39
Total	0	0	0	0	0	0	76	0	0	76	0	0	42	0	42	0	13	0	0	0	13	131
03:00 PM	0	0	0	0	0	0	16	0	0	16	0	0	10	0	10	0	3	0	0	0	3	29
03:15 PM	0	0	0	0	0	0	20	0	0	20	0	0	12	0	12	0	6	0	0	0	6	38
03:30 PM	0	0	0	0	0	0	28	0	0	28	0	0	22	0	22	0	3	0	0	0	3	53

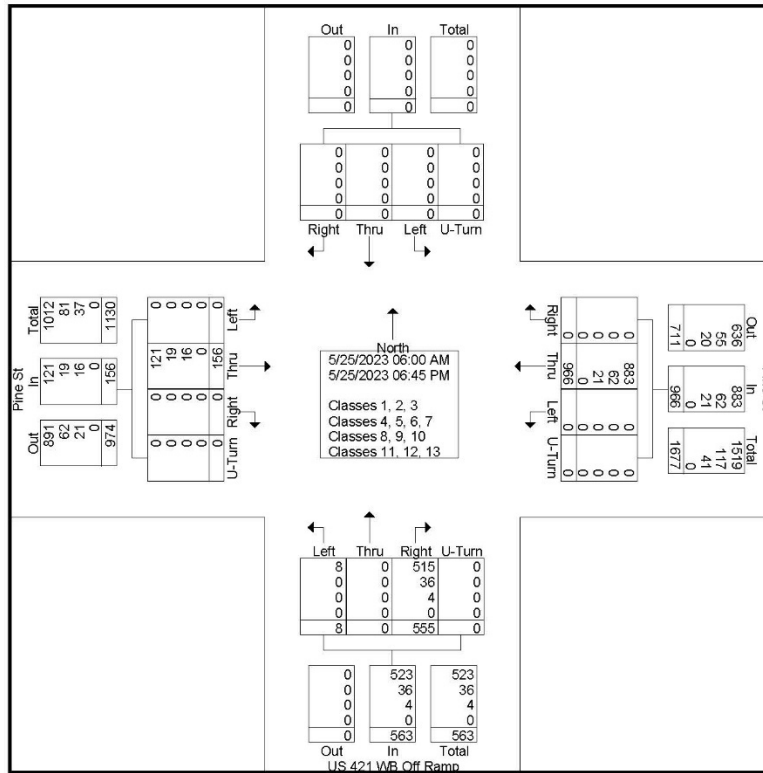


920 Blairhill Rd, Ste B-106
Charlotte, NC 28217

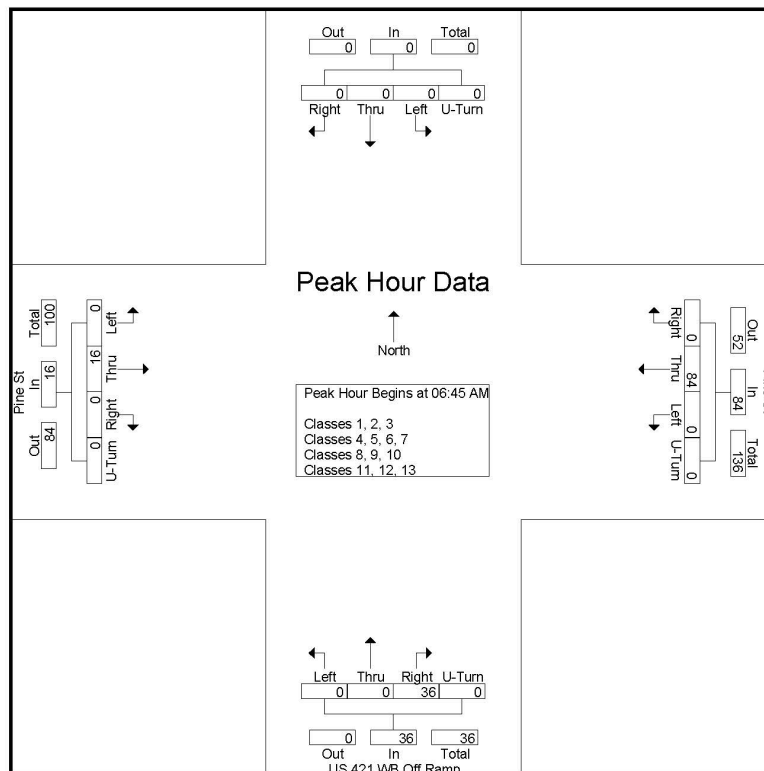
File Name : 10585
Site Code : 10585
Start Date : 5/25/2023
Page No : 2

Groups Printed- Classes 1, 2, 3 - Classes 4, 5, 6, 7 - Classes 8, 9, 10 - Classes 11, 12, 13

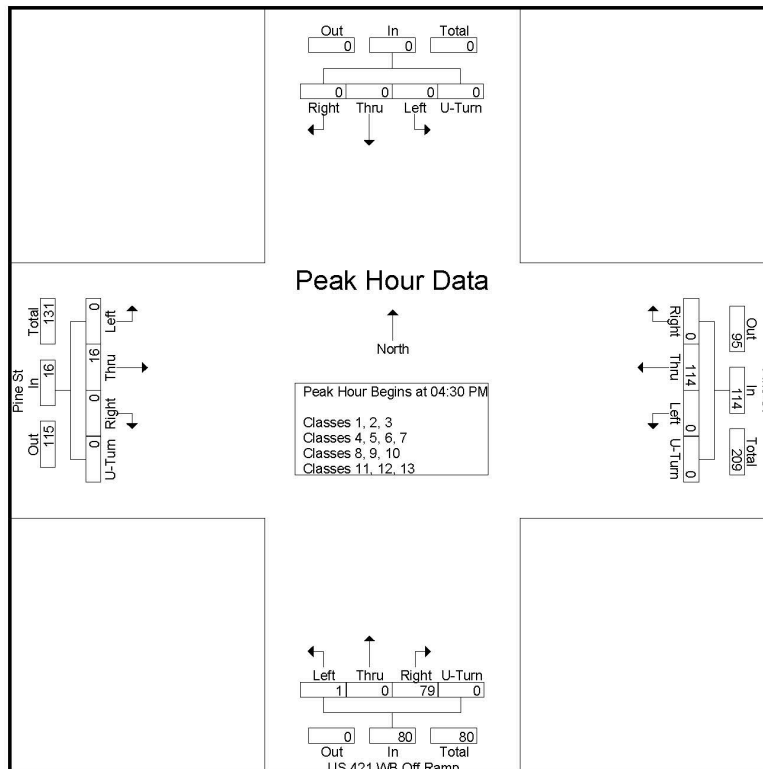
Start Time	Southbound					Pine St Westbound					US 421 WB Off Ramp Northbound					Pine St Eastbound					Int. Total
	Left	Thru	Right	U-Turn	App. Total	Left	Thru	Right	U-Turn	App. Total	Left	Thru	Right	U-Turn	App. Total	Left	Thru	Right	U-Turn	App. Total	
03:45 PM	0	0	0	0	0	0	22	0	0	22	1	0	16	0	17	0	3	0	0	3	42
Total	0	0	0	0	0	0	86	0	0	86	1	0	60	0	61	0	15	0	0	15	162
04:00 PM	0	0	0	0	0	0	19	0	0	19	0	0	15	0	15	0	2	0	0	2	36
04:15 PM	0	0	0	0	0	0	17	0	0	17	2	0	13	0	15	0	4	0	0	4	36
04:30 PM	0	0	0	0	0	0	33	0	0	33	0	0	17	0	17	0	6	0	0	6	56
04:45 PM	0	0	0	0	0	0	29	0	0	29	1	0	20	0	21	0	1	0	0	1	51
Total	0	0	0	0	0	0	98	0	0	98	3	0	65	0	68	0	13	0	0	13	179
05:00 PM	0	0	0	0	0	0	27	0	0	27	0	0	21	0	21	0	5	0	0	5	53
05:15 PM	0	0	0	0	0	0	25	0	0	25	0	0	21	0	21	0	4	0	0	4	50
05:30 PM	0	0	0	0	0	0	28	0	0	28	1	0	16	0	17	0	5	0	0	5	50
05:45 PM	0	0	0	0	0	0	22	0	0	22	0	0	19	0	19	0	6	0	0	6	47
Total	0	0	0	0	0	0	102	0	0	102	1	0	77	0	78	0	20	0	0	20	200
06:00 PM	0	0	0	0	0	0	29	0	0	29	0	0	19	0	19	0	2	0	0	2	50
06:15 PM	0	0	0	0	0	0	22	0	0	22	0	0	11	0	11	0	4	0	0	4	37
06:30 PM	0	0	0	0	0	0	18	0	0	18	0	0	16	0	16	0	1	0	0	1	35
06:45 PM	0	0	0	0	0	0	22	0	0	22	0	0	8	0	8	0	3	0	0	3	33
Total	0	0	0	0	0	0	91	0	0	91	0	0	54	0	54	0	10	0	0	10	155
Grand Total	0	0	0	0	0	0	966	0	0	966	8	0	555	0	563	0	156	0	0	156	1685
Apprch %	0	0	0	0	0	0	100	0	0	100	1.4	0	98.6	0	98.6	0	100	0	0	100	
Total %	0	0	0	0	0	0	57.3	0	0	57.3	0.5	0	32.9	0	33.4	0	9.3	0	0	9.3	
Classes 1, 2, 3	0	0	0	0	0	0	883	0	0	883	8	0	515	0	523	0	121	0	0	121	1527
% Classes 1, 2, 3	0	0	0	0	0	0	91.4	0	0	91.4	100	0	92.8	0	92.9	0	77.6	0	0	77.6	90.6
Classes 4, 5, 6, 7	0	0	0	0	0	0	62	0	0	62	0	0	36	0	36	0	19	0	0	19	117
% Classes 4, 5, 6, 7	0	0	0	0	0	0	6.4	0	0	6.4	0	0	6.5	0	6.4	0	12.2	0	0	12.2	6.9
Classes 8, 9, 10	0	0	0	0	0	0	21	0	0	21	0	0	4	0	4	0	16	0	0	16	41
% Classes 8, 9, 10	0	0	0	0	0	0	2.2	0	0	2.2	0	0	0.7	0	0.7	0	10.3	0	0	10.3	2.4
Classes 11, 12, 13	0	0	0	0	0	0	0	0	0	0	0	0	0	0	0	0	0	0	0	0	0
% Classes 11, 12, 13	0	0	0	0	0	0	0	0	0	0	0	0	0	0	0	0	0	0	0	0	0



	Southbound					Pine St Westbound					US 421 WB Off Ramp Northbound					Pine St Eastbound					
Start Time	Left	Thru	Right	U-Turn	App. Total	Left	Thru	Right	U-Turn	App. Total	Left	Thru	Right	U-Turn	App. Total	Left	Thru	Right	U-Turn	App. Total	Int. Total
Peak Hour Analysis From 06:00 AM to 11:45 AM - Peak 1 of 1																					
Peak Hour for Entire Intersection Begins at 06:45 AM																					
06:45 AM	0	0	0	0	0	0	20	0	0	20	0	0	8	0	8	0	9	0	0	9	37
07:00 AM	0	0	0	0	0	0	18	0	0	18	0	0	8	0	8	0	4	0	0	4	30
07:15 AM	0	0	0	0	0	0	21	0	0	21	0	0	9	0	9	0	2	0	0	2	32
07:30 AM	0	0	0	0	0	0	25	0	0	25	0	0	11	0	11	0	1	0	0	1	37
Total Volume	0	0	0	0	0	0	84	0	0	84	0	0	36	0	36	0	16	0	0	16	136
% App. Total	0	0	0	0	0	0	100	0	0	100	0	0	100	0	100	0	100	0	0	100	
PHF	.000	.000	.000	.000	.000	.000	.840	.000	.000	.840	.000	.000	.818	.000	.818	.000	.444	.000	.000	.444	.919



	Southbound					Pine St Westbound					US 421 WB Off Ramp Northbound					Pine St Eastbound					
Start Time	Left	Thru	Right	U-Turn	App. Total	Left	Thru	Right	U-Turn	App. Total	Left	Thru	Right	U-Turn	App. Total	Left	Thru	Right	U-Turn	App. Total	Int. Total
Peak Hour Analysis From 12:00 PM to 06:45 PM - Peak 1 of 1																					
Peak Hour for Entire Intersection Begins at 04:30 PM																					
04:30 PM	0	0	0	0	0	0	33	0	0	33	0	0	17	0	17	0	6	0	0	6	56
04:45 PM	0	0	0	0	0	0	29	0	0	29	1	0	20	0	21	0	1	0	0	1	51
05:00 PM	0	0	0	0	0	0	27	0	0	27	0	0	21	0	21	0	5	0	0	5	53
05:15 PM	0	0	0	0	0	0	25	0	0	25	0	0	21	0	21	0	4	0	0	4	50
Total Volume	0	0	0	0	0	0	114	0	0	114	1	0	79	0	80	0	16	0	0	16	210
% App. Total	0	0	0	0	0	0	100	0	0	100	1.2	0	98.8	0	100	0	100	0	0	100	
PHF	.000	.000	.000	.000	.000	.000	.864	.000	.000	.864	.250	.000	.940	.000	.952	.000	.667	.000	.000	.667	.938

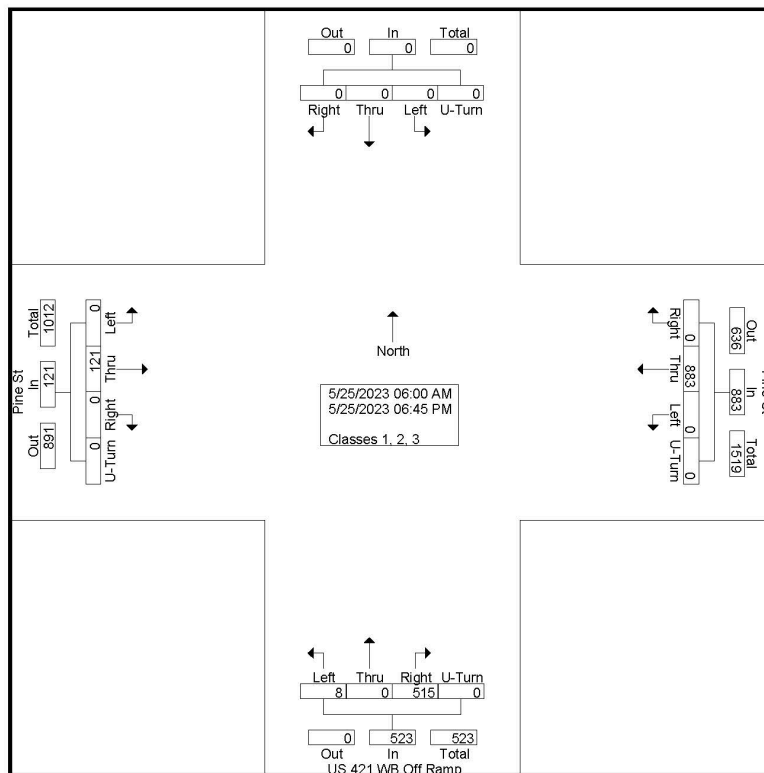


Groups Printed- Classes 1, 2, 3

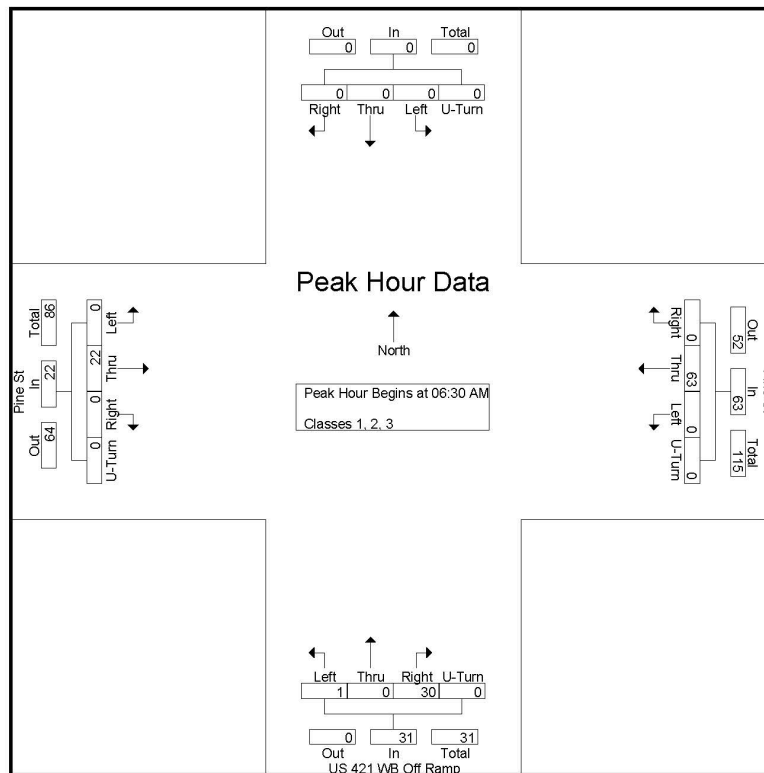
	Southbound					Pine St Westbound					US 421 WB Off Ramp Northbound					Pine St Eastbound						
Start Time	Left	Thru	Right	U-Turn	App. Total	Left	Thru	Right	U-Turn	App. Total	Left	Thru	Right	U-Turn	App. Total	Left	Thru	Right	U-Turn	App. Total	Int. Total	
06:00 AM	0	0	0	0	0	0	13	0	0	13	0	0	2	0	2	0	2	0	0	0	2	17
06:15 AM	0	0	0	0	0	0	9	0	0	9	0	0	3	0	3	0	4	0	0	0	4	16
06:30 AM	0	0	0	0	0	0	11	0	0	11	1	0	9	0	10	0	10	0	0	0	10	31
06:45 AM	0	0	0	0	0	0	16	0	0	16	0	0	7	0	7	0	8	0	0	0	8	31
Total	0	0	0	0	0	0	49	0	0	49	1	0	21	0	22	0	24	0	0	0	24	95
07:00 AM	0	0	0	0	0	0	18	0	0	18	0	0	8	0	8	0	3	0	0	0	3	29
07:15 AM	0	0	0	0	0	0	18	0	0	18	0	0	6	0	6	0	1	0	0	0	1	25
07:30 AM	0	0	0	0	0	0	19	0	0	19	0	0	10	0	10	0	1	0	0	0	1	30
07:45 AM	0	0	0	0	0	0	18	0	0	18	0	0	8	0	8	0	2	0	0	0	2	28
Total	0	0	0	0	0	0	73	0	0	73	0	0	32	0	32	0	7	0	0	0	7	112
08:00 AM	0	0	0	0	0	0	20	0	0	20	0	0	8	0	8	0	1	0	0	0	1	29
08:15 AM	0	0	0	0	0	0	14	0	0	14	0	0	6	0	6	0	1	0	0	0	1	21
08:30 AM	0	0	0	0	0	0	14	0	0	14	0	0	7	0	7	0	1	0	0	0	1	22
08:45 AM	0	0	0	0	0	0	7	0	0	7	0	0	5	0	5	0	0	0	0	0	0	12
Total	0	0	0	0	0	0	55	0	0	55	0	0	26	0	26	0	3	0	0	0	3	84
09:00 AM	0	0	0	0	0	0	10	0	0	10	0	0	6	0	6	0	2	0	0	0	2	18
09:15 AM	0	0	0	0	0	0	18	0	0	18	0	0	10	0	10	0	1	0	0	0	1	29
09:30 AM	0	0	0	0	0	0	10	0	0	10	0	0	3	0	3	0	2	0	0	0	2	15
09:45 AM	0	0	0	0	0	0	14	0	0	14	0	0	3	0	3	0	1	0	0	0	1	18
Total	0	0	0	0	0	0	52	0	0	52	0	0	22	0	22	0	6	0	0	0	6	80
10:00 AM	0	0	0	0	0	0	8	0	0	8	0	0	6	0	6	0	1	0	0	0	1	15
10:15 AM	0	0	0	0	0	0	17	0	0	17	1	0	9	0	10	0	1	0	0	0	1	28
10:30 AM	0	0	0	0	0	0	10	0	0	10	0	0	4	0	4	0	2	0	0	0	2	16
10:45 AM	0	0	0	0	0	0	14	0	0	14	0	0	7	0	7	0	2	0	0	0	2	23
Total	0	0	0	0	0	0	49	0	0	49	1	0	26	0	27	0	6	0	0	0	6	82
11:00 AM	0	0	0	0	0	0	13	0	0	13	0	0	11	0	11	0	1	0	0	0	1	25
11:15 AM	0	0	0	0	0	0	12	0	0	12	0	0	12	0	12	0	2	0	0	0	2	26
11:30 AM	0	0	0	0	0	0	18	0	0	18	0	0	5	0	5	0	1	0	0	0	1	24
11:45 AM	0	0	0	0	0	0	18	0	0	18	0	0	7	0	7	0	0	0	0	0	0	25
Total	0	0	0	0	0	0	61	0	0	61	0	0	35	0	35	0	4	0	0	0	4	100
12:00 PM	0	0	0	0	0	0	16	0	0	16	0	0	8	0	8	0	2	0	0	0	2	26
12:15 PM	0	0	0	0	0	0	16	0	0	16	0	0	8	0	8	0	2	0	0	0	2	26
12:30 PM	0	0	0	0	0	0	15	0	0	15	0	0	9	0	9	0	2	0	0	0	2	26
12:45 PM	0	0	0	0	0	0	15	0	0	15	0	0	8	0	8	0	2	0	0	0	2	25
Total	0	0	0	0	0	0	62	0	0	62	0	0	33	0	33	0	8	0	0	0	8	103
01:00 PM	0	0	0	0	0	0	13	0	0	13	0	0	8	0	8	0	4	0	0	0	4	25
01:15 PM	0	0	0	0	0	0	16	0	0	16	0	0	4	0	4	0	0	0	0	0	0	20
01:30 PM	0	0	0	0	0	0	14	0	0	14	0	0	9	0	9	0	2	0	0	0	2	25
01:45 PM	0	0	0	0	0	0	13	0	0	13	1	0	13	0	14	0	0	0	0	0	0	27
Total	0	0	0	0	0	0	56	0	0	56	1	0	34	0	35	0	6	0	0	0	6	97
02:00 PM	0	0	0	0	0	0	17	0	0	17	0	0	11	0	11	0	3	0	0	0	3	31
02:15 PM	0	0	0	0	0	0	15	0	0	15	0	0	12	0	12	0	0	0	0	0	0	27
02:30 PM	0	0	0	0	0	0	16	0	0	16	0	0	6	0	6	0	2	0	0	0	2	24
02:45 PM	0	0	0	0	0	0	22	0	0	22	0	0	12	0	12	0	3	0	0	0	3	37
Total	0	0	0	0	0	0	70	0	0	70	0	0	41	0	41	0	8	0	0	0	8	119
03:00 PM	0	0	0	0	0	0	13	0	0	13	0	0	9	0	9	0	2	0	0	0	2	24
03:15 PM	0	0	0	0	0	0	20	0	0	20	0	0	11	0	11	0	4	0	0	0	4	35
03:30 PM	0	0	0	0	0	0	23	0	0	23	0	0	22	0	22	0	3	0	0	0	3	48

Groups Printed- Classes 1, 2, 3

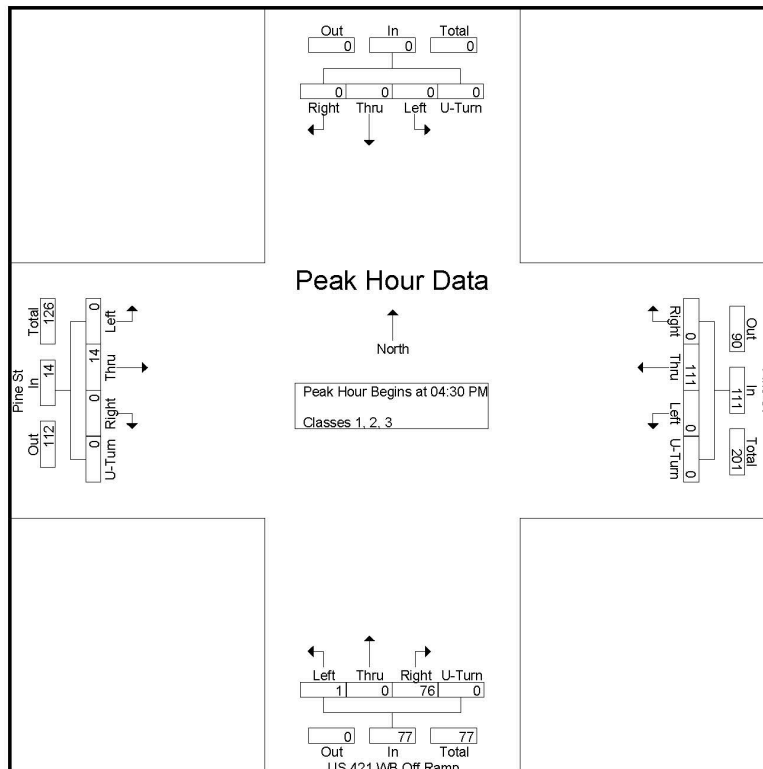
Start Time	Southbound					Pine St Westbound					US 421 WB Off Ramp Northbound					Pine St Eastbound					Int. Total
	Left	Thru	Right	U-Turn	App. Total	Left	Thru	Right	U-Turn	App. Total	Left	Thru	Right	U-Turn	App. Total	Left	Thru	Right	U-Turn	App. Total	
03:45 PM	0	0	0	0	0	0	21	0	0	21	1	0	16	0	17	0	3	0	0	3	41
Total	0	0	0	0	0	0	77	0	0	77	1	0	58	0	59	0	12	0	0	12	148
04:00 PM	0	0	0	0	0	0	19	0	0	19	0	0	14	0	14	0	1	0	0	1	34
04:15 PM	0	0	0	0	0	0	14	0	0	14	2	0	12	0	14	0	3	0	0	3	31
04:30 PM	0	0	0	0	0	0	31	0	0	31	0	0	17	0	17	0	4	0	0	4	52
04:45 PM	0	0	0	0	0	0	29	0	0	29	1	0	18	0	19	0	1	0	0	1	49
Total	0	0	0	0	0	0	93	0	0	93	3	0	61	0	64	0	9	0	0	9	166
05:00 PM	0	0	0	0	0	0	26	0	0	26	0	0	21	0	21	0	5	0	0	5	52
05:15 PM	0	0	0	0	0	0	25	0	0	25	0	0	20	0	20	0	4	0	0	4	49
05:30 PM	0	0	0	0	0	0	27	0	0	27	1	0	16	0	17	0	4	0	0	4	48
05:45 PM	0	0	0	0	0	0	21	0	0	21	0	0	18	0	18	0	5	0	0	5	44
Total	0	0	0	0	0	0	99	0	0	99	1	0	75	0	76	0	18	0	0	18	193
06:00 PM	0	0	0	0	0	0	25	0	0	25	0	0	17	0	17	0	2	0	0	2	44
06:15 PM	0	0	0	0	0	0	22	0	0	22	0	0	11	0	11	0	4	0	0	4	37
06:30 PM	0	0	0	0	0	0	18	0	0	18	0	0	15	0	15	0	1	0	0	1	34
06:45 PM	0	0	0	0	0	0	22	0	0	22	0	0	8	0	8	0	3	0	0	3	33
Total	0	0	0	0	0	0	87	0	0	87	0	0	51	0	51	0	10	0	0	10	148
Grand Total	0	0	0	0	0	0	883	0	0	883	8	0	515	0	523	0	121	0	0	121	1527
Apprch %	0	0	0	0	0	0	100	0	0	100	1.5	0	98.5	0	98.5	0	100	0	0	100	
Total %	0	0	0	0	0	0	57.8	0	0	57.8	0.5	0	33.7	0	34.3	0	7.9	0	0	7.9	



	Southbound					Pine St Westbound					US 421 WB Off Ramp Northbound					Pine St Eastbound					
Start Time	Left	Thru	Right	U-Turn	App. Total	Left	Thru	Right	U-Turn	App. Total	Left	Thru	Right	U-Turn	App. Total	Left	Thru	Right	U-Turn	App. Total	Int. Total
Peak Hour Analysis From 06:00 AM to 11:45 AM - Peak 1 of 1																					
Peak Hour for Entire Intersection Begins at 06:30 AM																					
06:30 AM	0	0	0	0	0	0	11	0	0	11	1	0	9	0	10	0	10	0	0	10	31
06:45 AM	0	0	0	0	0	0	16	0	0	16	0	0	7	0	7	0	8	0	0	8	31
07:00 AM	0	0	0	0	0	0	18	0	0	18	0	0	8	0	8	0	3	0	0	3	29
07:15 AM	0	0	0	0	0	0	18	0	0	18	0	0	6	0	6	0	1	0	0	1	25
Total Volume	0	0	0	0	0	0	63	0	0	63	1	0	30	0	31	0	22	0	0	22	116
% App. Total	0	0	0	0	0	0	100	0	0	100	3.2	0	96.8	0	100	0	100	0	0	100	
PHF	.000	.000	.000	.000	.000	.000	.875	.000	.000	.875	.250	.000	.833	.000	.775	.000	.550	.000	.000	.550	.935



	Southbound					Pine St Westbound					US 421 WB Off Ramp Northbound					Pine St Eastbound					
Start Time	Left	Thru	Right	U-Turn	App. Total	Left	Thru	Right	U-Turn	App. Total	Left	Thru	Right	U-Turn	App. Total	Left	Thru	Right	U-Turn	App. Total	Int. Total
Peak Hour Analysis From 12:00 PM to 06:45 PM - Peak 1 of 1																					
Peak Hour for Entire Intersection Begins at 04:30 PM																					
04:30 PM	0	0	0	0	0	0	31	0	0	31	0	0	17	0	17	0	4	0	0	4	52
04:45 PM	0	0	0	0	0	0	29	0	0	29	1	0	18	0	19	0	1	0	0	1	49
05:00 PM	0	0	0	0	0	0	26	0	0	26	0	0	21	0	21	0	5	0	0	5	52
05:15 PM	0	0	0	0	0	0	25	0	0	25	0	0	20	0	20	0	4	0	0	4	49
Total Volume	0	0	0	0	0	0	111	0	0	111	1	0	76	0	77	0	14	0	0	14	202
% App. Total	0	0	0	0	0	0	100	0	0	100	1.3	0	98.7	0	98.7	0	100	0	0	100	
PHF	.000	.000	.000	.000	.000	.000	.895	.000	.000	.895	.250	.000	.905	.000	.917	.000	.700	.000	.000	.700	.971

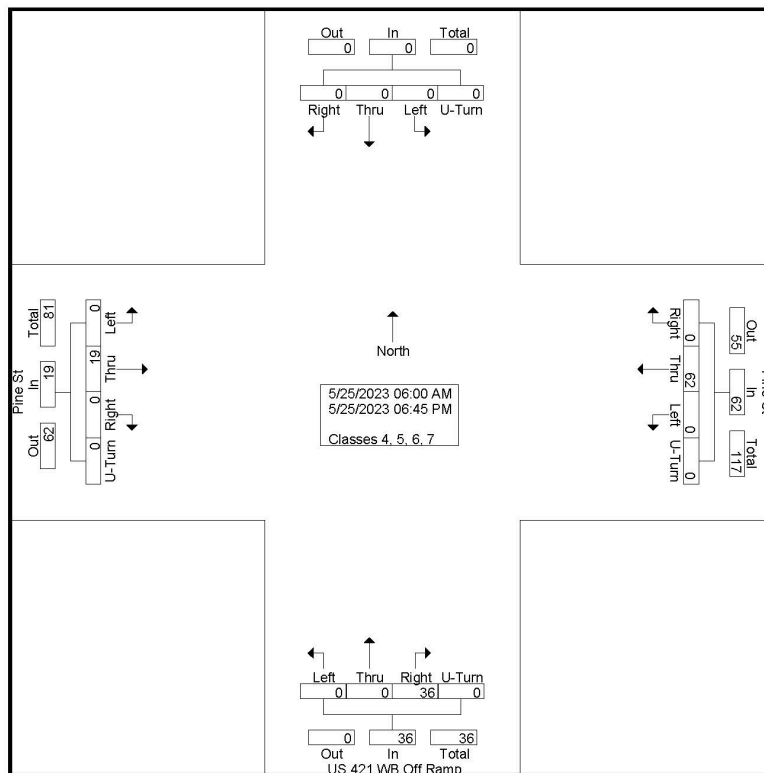


Groups Printed- Classes 4, 5, 6, 7

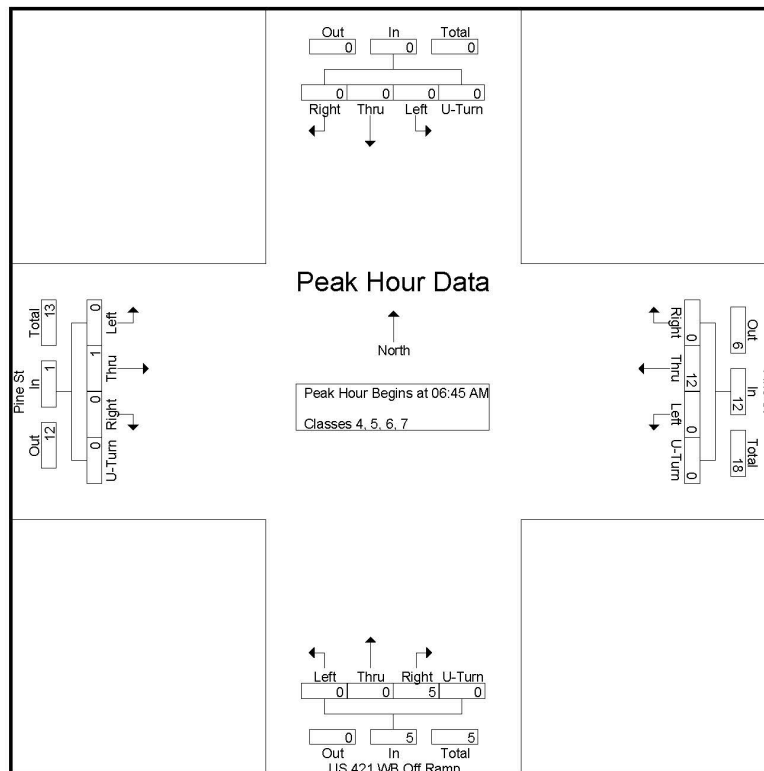
Start Time	Southbound					Pine St Westbound					US 421 WB Off Ramp Northbound					Pine St Eastbound					Int. Total
	Left	Thru	Right	U-Turn	App. Total	Left	Thru	Right	U-Turn	App. Total	Left	Thru	Right	U-Turn	App. Total	Left	Thru	Right	U-Turn	App. Total	
06:00 AM	0	0	0	0	0	0	1	0	0	1	0	0	1	0	1	0	0	0	0	0	2
06:15 AM	0	0	0	0	0	0	0	0	0	0	0	0	0	0	0	0	0	0	0	0	0
06:30 AM	0	0	0	0	0	0	0	0	0	0	0	0	0	0	0	0	1	0	0	1	1
06:45 AM	0	0	0	0	0	0	3	0	0	3	0	0	1	0	1	0	0	0	0	0	4
Total	0	0	0	0	0	0	4	0	0	4	0	0	2	0	2	0	1	0	0	1	7
07:00 AM	0	0	0	0	0	0	0	0	0	0	0	0	0	0	0	0	1	0	0	1	1
07:15 AM	0	0	0	0	0	0	3	0	0	3	0	0	3	0	3	0	0	0	0	0	6
07:30 AM	0	0	0	0	0	0	6	0	0	6	0	0	1	0	1	0	0	0	0	0	7
07:45 AM	0	0	0	0	0	0	1	0	0	1	0	0	0	0	0	0	1	0	0	1	2
Total	0	0	0	0	0	0	10	0	0	10	0	0	4	0	4	0	2	0	0	2	16
08:00 AM	0	0	0	0	0	0	1	0	0	1	0	0	1	0	1	0	0	0	0	0	2
08:15 AM	0	0	0	0	0	0	4	0	0	4	0	0	1	0	1	0	0	0	0	0	5
08:30 AM	0	0	0	0	0	0	1	0	0	1	0	0	3	0	3	0	2	0	0	2	6
08:45 AM	0	0	0	0	0	0	1	0	0	1	0	0	0	0	0	0	0	0	0	0	1
Total	0	0	0	0	0	0	7	0	0	7	0	0	5	0	5	0	2	0	0	2	14
09:00 AM	0	0	0	0	0	0	2	0	0	2	0	0	1	0	1	0	0	0	0	0	3
09:15 AM	0	0	0	0	0	0	2	0	0	2	0	0	1	0	1	0	0	0	0	0	3
09:30 AM	0	0	0	0	0	0	1	0	0	1	0	0	1	0	1	0	1	0	0	1	3
09:45 AM	0	0	0	0	0	0	1	0	0	1	0	0	0	0	0	0	0	0	0	0	1
Total	0	0	0	0	0	0	6	0	0	6	0	0	3	0	3	0	1	0	0	1	10
10:00 AM	0	0	0	0	0	0	1	0	0	1	0	0	3	0	3	0	0	0	0	0	4
10:15 AM	0	0	0	0	0	0	0	0	0	0	0	0	0	0	0	0	1	0	0	1	1
10:30 AM	0	0	0	0	0	0	0	0	0	0	0	0	1	0	1	0	1	0	0	1	2
10:45 AM	0	0	0	0	0	0	1	0	0	1	0	0	0	0	0	0	1	0	0	1	2
Total	0	0	0	0	0	0	2	0	0	2	0	0	4	0	4	0	3	0	0	3	9
11:00 AM	0	0	0	0	0	0	0	0	0	0	0	0	0	0	0	0	0	0	0	0	0
11:15 AM	0	0	0	0	0	0	0	0	0	0	0	0	1	0	1	0	0	0	0	0	1
11:30 AM	0	0	0	0	0	0	2	0	0	2	0	0	1	0	1	0	0	0	0	0	3
11:45 AM	0	0	0	0	0	0	1	0	0	1	0	0	1	0	1	0	1	0	0	1	3
Total	0	0	0	0	0	0	3	0	0	3	0	0	3	0	3	0	1	0	0	1	7
12:00 PM	0	0	0	0	0	0	0	0	0	0	0	0	0	0	0	0	0	0	0	0	0
12:15 PM	0	0	0	0	0	0	2	0	0	2	0	0	0	0	0	0	0	0	0	0	2
12:30 PM	0	0	0	0	0	0	2	0	0	2	0	0	2	0	2	0	0	0	0	0	4
12:45 PM	0	0	0	0	0	0	2	0	0	2	0	0	1	0	1	0	0	0	0	0	3
Total	0	0	0	0	0	0	6	0	0	6	0	0	3	0	3	0	0	0	0	0	9
01:00 PM	0	0	0	0	0	0	1	0	0	1	0	0	0	0	0	0	0	0	0	0	1
01:15 PM	0	0	0	0	0	0	2	0	0	2	0	0	0	0	0	0	0	0	0	0	2
01:30 PM	0	0	0	0	0	0	0	0	0	0	0	0	1	0	1	0	0	0	0	0	1
01:45 PM	0	0	0	0	0	0	1	0	0	1	0	0	1	0	1	0	0	0	0	0	2
Total	0	0	0	0	0	0	4	0	0	4	0	0	2	0	2	0	0	0	0	0	6
02:00 PM	0	0	0	0	0	0	1	0	0	1	0	0	0	0	0	0	0	0	0	0	1
02:15 PM	0	0	0	0	0	0	2	0	0	2	0	0	0	0	0	0	0	0	0	0	2
02:30 PM	0	0	0	0	0	0	1	0	0	1	0	0	0	0	0	0	2	0	0	2	3
02:45 PM	0	0	0	0	0	0	0	0	0	0	0	0	0	0	0	0	1	0	0	1	1
Total	0	0	0	0	0	0	4	0	0	4	0	0	0	0	0	0	3	0	0	3	7
03:00 PM	0	0	0	0	0	0	2	0	0	2	0	0	1	0	1	0	1	0	0	1	4
03:15 PM	0	0	0	0	0	0	0	0	0	0	0	0	1	0	1	0	1	0	0	1	2
03:30 PM	0	0	0	0	0	0	3	0	0	3	0	0	0	0	0	0	0	0	0	0	3

Groups Printed- Classes 4, 5, 6, 7

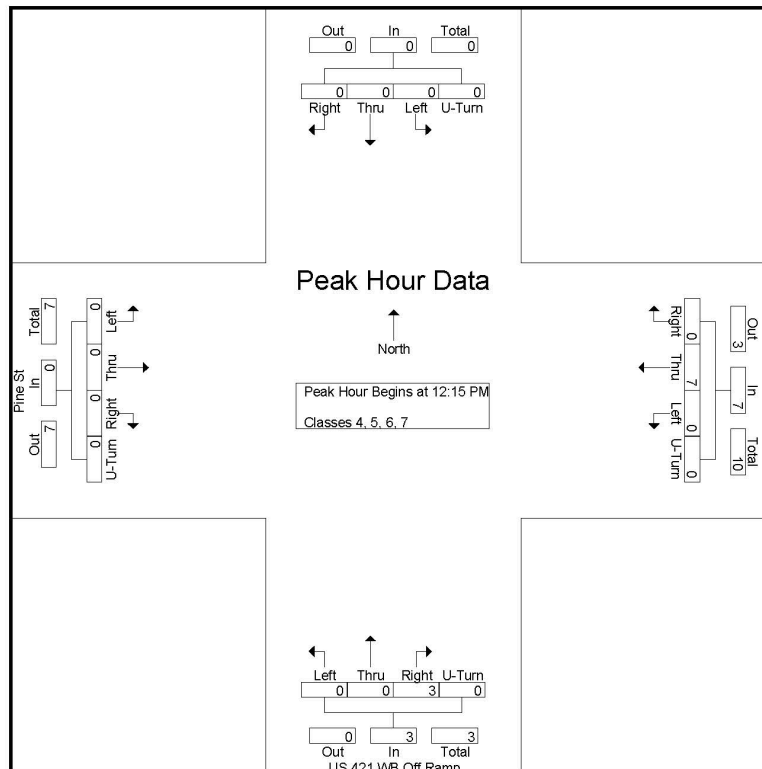
Start Time	Southbound					Pine St Westbound					US 421 WB Off Ramp Northbound					Pine St Eastbound					Int. Total
	Left	Thru	Right	U-Turn	App. Total	Left	Thru	Right	U-Turn	App. Total	Left	Thru	Right	U-Turn	App. Total	Left	Thru	Right	U-Turn	App. Total	
03:45 PM	0	0	0	0	0	0	1	0	0	1	0	0	0	0	0	0	0	0	0	0	1
Total	0	0	0	0	0	0	6	0	0	6	0	0	2	0	2	0	2	0	0	2	10
04:00 PM	0	0	0	0	0	0	0	0	0	0	0	0	1	0	1	0	0	0	0	0	1
04:15 PM	0	0	0	0	0	0	3	0	0	3	0	0	0	0	0	0	1	0	0	1	4
04:30 PM	0	0	0	0	0	0	1	0	0	1	0	0	0	0	0	0	2	0	0	2	3
04:45 PM	0	0	0	0	0	0	0	0	0	0	0	0	2	0	2	0	0	0	0	0	2
Total	0	0	0	0	0	0	4	0	0	4	0	0	3	0	3	0	3	0	0	3	10
05:00 PM	0	0	0	0	0	0	1	0	0	1	0	0	0	0	0	0	0	0	0	0	1
05:15 PM	0	0	0	0	0	0	0	0	0	0	0	0	1	0	1	0	0	0	0	0	1
05:30 PM	0	0	0	0	0	0	1	0	0	1	0	0	0	0	0	0	0	0	0	0	1
05:45 PM	0	0	0	0	0	0	1	0	0	1	0	0	1	0	1	0	1	0	0	1	3
Total	0	0	0	0	0	0	3	0	0	3	0	0	2	0	2	0	1	0	0	1	6
06:00 PM	0	0	0	0	0	0	3	0	0	3	0	0	2	0	2	0	0	0	0	0	5
06:15 PM	0	0	0	0	0	0	0	0	0	0	0	0	0	0	0	0	0	0	0	0	0
06:30 PM	0	0	0	0	0	0	0	0	0	0	0	0	1	0	1	0	0	0	0	0	1
06:45 PM	0	0	0	0	0	0	0	0	0	0	0	0	0	0	0	0	0	0	0	0	0
Total	0	0	0	0	0	0	3	0	0	3	0	0	3	0	3	0	0	0	0	0	6
Grand Total	0	0	0	0	0	0	62	0	0	62	0	0	36	0	36	0	19	0	0	19	117
Apprch %	0	0	0	0	0	0	100	0	0	100	0	0	100	0	100	0	100	0	0	100	
Total %	0	0	0	0	0	0	53	0	0	53	0	0	30.8	0	30.8	0	16.2	0	0	16.2	



	Southbound					Pine St Westbound					US 421 WB Off Ramp Northbound					Pine St Eastbound					
Start Time	Left	Thru	Right	U-Turn	App. Total	Left	Thru	Right	U-Turn	App. Total	Left	Thru	Right	U-Turn	App. Total	Left	Thru	Right	U-Turn	App. Total	Int. Total
Peak Hour Analysis From 06:00 AM to 11:45 AM - Peak 1 of 1																					
Peak Hour for Entire Intersection Begins at 06:45 AM																					
06:45 AM	0	0	0	0	0	0	3	0	0	3	0	0	1	0	1	0	0	0	0	0	4
07:00 AM	0	0	0	0	0	0	0	0	0	0	0	0	0	0	0	0	1	0	0	1	1
07:15 AM	0	0	0	0	0	0	3	0	0	3	0	0	3	0	3	0	0	0	0	0	6
07:30 AM	0	0	0	0	0	0	6	0	0	6	0	0	1	0	1	0	0	0	0	0	7
Total Volume	0	0	0	0	0	0	12	0	0	12	0	0	5	0	5	0	1	0	0	1	18
% App. Total	0	0	0	0	0	0	100	0	0	100	0	0	100	0	100	0	100	0	0	100	100
PHF	.000	.000	.000	.000	.000	.000	.500	.000	.000	.500	.000	.000	.417	.000	.417	.000	.250	.000	.000	.250	.643



	Southbound					Pine St Westbound					US 421 WB Off Ramp Northbound					Pine St Eastbound					
Start Time	Left	Thru	Right	U-Turn	App. Total	Left	Thru	Right	U-Turn	App. Total	Left	Thru	Right	U-Turn	App. Total	Left	Thru	Right	U-Turn	App. Total	Int. Total
Peak Hour Analysis From 12:00 PM to 06:45 PM - Peak 1 of 1																					
Peak Hour for Entire Intersection Begins at 12:15 PM																					
12:15 PM	0	0	0	0	0	0	2	0	0	2	0	0	0	0	0	0	0	0	0	0	2
12:30 PM	0	0	0	0	0	0	2	0	0	2	0	0	2	0	2	0	0	0	0	0	4
12:45 PM	0	0	0	0	0	0	2	0	0	2	0	0	1	0	1	0	0	0	0	0	3
01:00 PM	0	0	0	0	0	0	1	0	0	1	0	0	0	0	0	0	0	0	0	0	1
Total Volume	0	0	0	0	0	0	7	0	0	7	0	0	3	0	3	0	0	0	0	0	10
% App. Total	0	0	0	0	0	0	100	0	0	100	0	0	100	0	100	0	0	0	0	0	1
PHF	.000	.000	.000	.000	.000	.000	.875	.000	.000	.875	.000	.000	.375	.000	.375	.000	.000	.000	.000	.000	.625





920 Blairhill Rd, Ste B-106
Charlotte, NC 28217

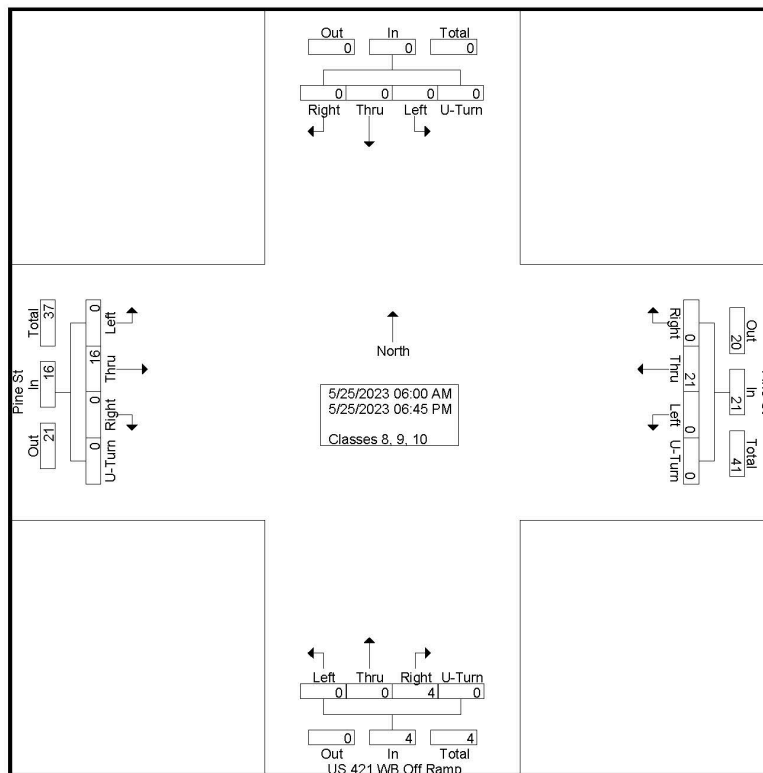
File Name : 10585
Site Code : 10585
Start Date : 5/25/2023
Page No : 1

Groups Printed- Classes 8, 9, 10

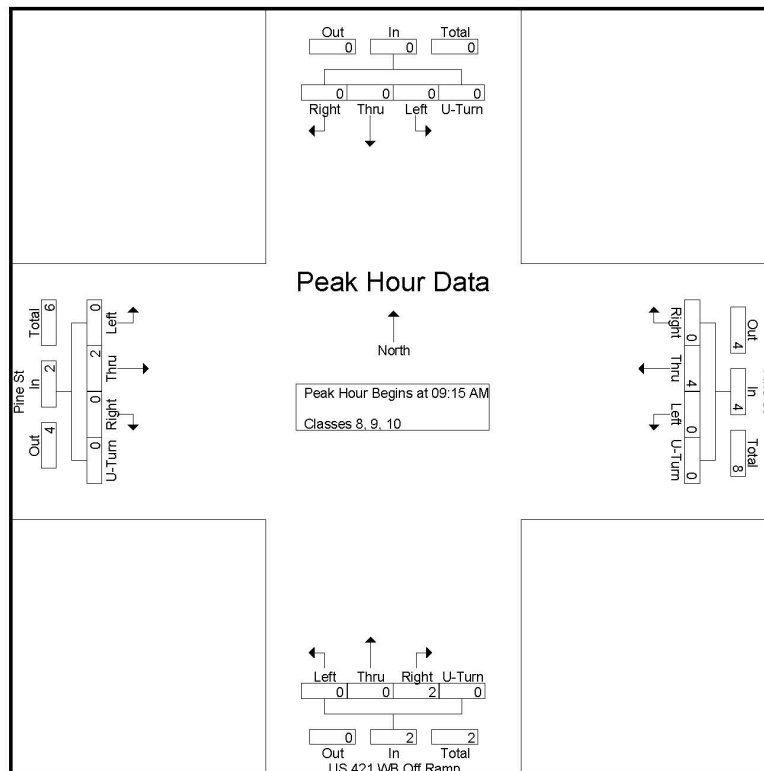
Start Time	Southbound					Pine St Westbound					US 421 WB Off Ramp Northbound					Pine St Eastbound					Int. Total
	Left	Thru	Right	U-Turn	App. Total	Left	Thru	Right	U-Turn	App. Total	Left	Thru	Right	U-Turn	App. Total	Left	Thru	Right	U-Turn	App. Total	
06:00 AM	0	0	0	0	0	0	0	0	0	0	0	0	0	0	0	0	0	0	0	0	0
06:15 AM	0	0	0	0	0	0	0	0	0	0	0	0	0	0	0	0	0	0	0	0	0
06:30 AM	0	0	0	0	0	0	0	0	0	0	0	0	0	0	0	0	0	0	0	0	0
06:45 AM	0	0	0	0	0	0	1	0	0	1	0	0	0	0	0	0	1	0	0	1	2
Total	0	0	0	0	0	0	1	0	0	1	0	0	0	0	0	0	1	0	0	1	2
07:00 AM	0	0	0	0	0	0	0	0	0	0	0	0	0	0	0	0	0	0	0	0	0
07:15 AM	0	0	0	0	0	0	0	0	0	0	0	0	0	0	0	0	1	0	0	1	1
07:30 AM	0	0	0	0	0	0	0	0	0	0	0	0	0	0	0	0	0	0	0	0	0
07:45 AM	0	0	0	0	0	0	0	0	0	0	0	0	0	0	0	0	0	0	0	0	0
Total	0	0	0	0	0	0	0	0	0	0	0	0	0	0	0	0	1	0	0	1	1
08:00 AM	0	0	0	0	0	0	0	0	0	0	0	0	0	0	0	0	0	0	0	0	0
08:15 AM	0	0	0	0	0	0	1	0	0	1	0	0	0	0	0	0	1	0	0	1	2
08:30 AM	0	0	0	0	0	0	0	0	0	0	0	0	0	0	0	0	1	0	0	1	1
08:45 AM	0	0	0	0	0	0	0	0	0	0	0	0	0	0	0	0	0	0	0	0	0
Total	0	0	0	0	0	0	1	0	0	1	0	0	0	0	0	0	2	0	0	2	3
09:00 AM	0	0	0	0	0	0	1	0	0	1	0	0	0	0	0	0	0	0	0	0	1
09:15 AM	0	0	0	0	0	0	1	0	0	1	0	0	1	0	1	0	0	0	0	0	2
09:30 AM	0	0	0	0	0	0	0	0	0	0	0	0	0	0	0	0	1	0	0	1	1
09:45 AM	0	0	0	0	0	0	1	0	0	1	0	0	0	0	0	0	1	0	0	1	2
Total	0	0	0	0	0	0	3	0	0	3	0	0	1	0	1	0	2	0	0	2	6
10:00 AM	0	0	0	0	0	0	2	0	0	2	0	0	1	0	1	0	0	0	0	0	3
10:15 AM	0	0	0	0	0	0	0	0	0	0	0	0	0	0	0	0	0	0	0	0	0
10:30 AM	0	0	0	0	0	0	2	0	0	2	0	0	0	0	0	0	0	0	0	0	2
10:45 AM	0	0	0	0	0	0	1	0	0	1	0	0	0	0	0	0	0	0	0	0	1
Total	0	0	0	0	0	0	5	0	0	5	0	0	1	0	1	0	0	0	0	0	6
11:00 AM	0	0	0	0	0	0	1	0	0	1	0	0	0	0	0	0	0	0	0	0	1
11:15 AM	0	0	0	0	0	0	0	0	0	0	0	0	0	0	0	0	0	0	0	0	0
11:30 AM	0	0	0	0	0	0	0	0	0	0	0	0	0	0	0	0	1	0	0	1	1
11:45 AM	0	0	0	0	0	0	1	0	0	1	0	0	0	0	0	0	0	0	0	0	1
Total	0	0	0	0	0	0	2	0	0	2	0	0	0	0	0	0	1	0	0	1	3
12:00 PM	0	0	0	0	0	0	0	0	0	0	0	0	0	0	0	0	1	0	0	1	1
12:15 PM	0	0	0	0	0	0	0	0	0	0	0	0	0	0	0	0	2	0	0	2	2
12:30 PM	0	0	0	0	0	0	0	0	0	0	0	0	0	0	0	0	0	0	0	0	0
12:45 PM	0	0	0	0	0	0	1	0	0	1	0	0	0	0	0	0	1	0	0	1	2
Total	0	0	0	0	0	0	1	0	0	1	0	0	0	0	0	0	4	0	0	4	5
01:00 PM	0	0	0	0	0	0	1	0	0	1	0	0	0	0	0	0	0	0	0	0	1
01:15 PM	0	0	0	0	0	0	0	0	0	0	0	0	0	0	0	0	0	0	0	0	0
01:30 PM	0	0	0	0	0	0	0	0	0	0	0	0	0	0	0	0	0	0	0	0	0
01:45 PM	0	0	0	0	0	0	0	0	0	0	0	0	0	0	0	0	0	0	0	0	0
Total	0	0	0	0	0	0	1	0	0	1	0	0	0	0	0	0	0	0	0	0	1
02:00 PM	0	0	0	0	0	0	0	0	0	0	0	0	1	0	1	0	1	0	0	1	2
02:15 PM	0	0	0	0	0	0	0	0	0	0	0	0	0	0	0	0	0	0	0	0	0
02:30 PM	0	0	0	0	0	0	1	0	0	1	0	0	0	0	0	0	1	0	0	1	2
02:45 PM	0	0	0	0	0	0	1	0	0	1	0	0	0	0	0	0	0	0	0	0	1
Total	0	0	0	0	0	0	2	0	0	2	0	0	1	0	1	0	2	0	0	2	5
03:00 PM	0	0	0	0	0	0	1	0	0	1	0	0	0	0	0	0	0	0	0	0	1
03:15 PM	0	0	0	0	0	0	0	0	0	0	0	0	0	0	0	0	1	0	0	1	1
03:30 PM	0	0	0	0	0	0	2	0	0	2	0	0	0	0	0	0	0	0	0	0	2

Groups Printed- Classes 8, 9, 10

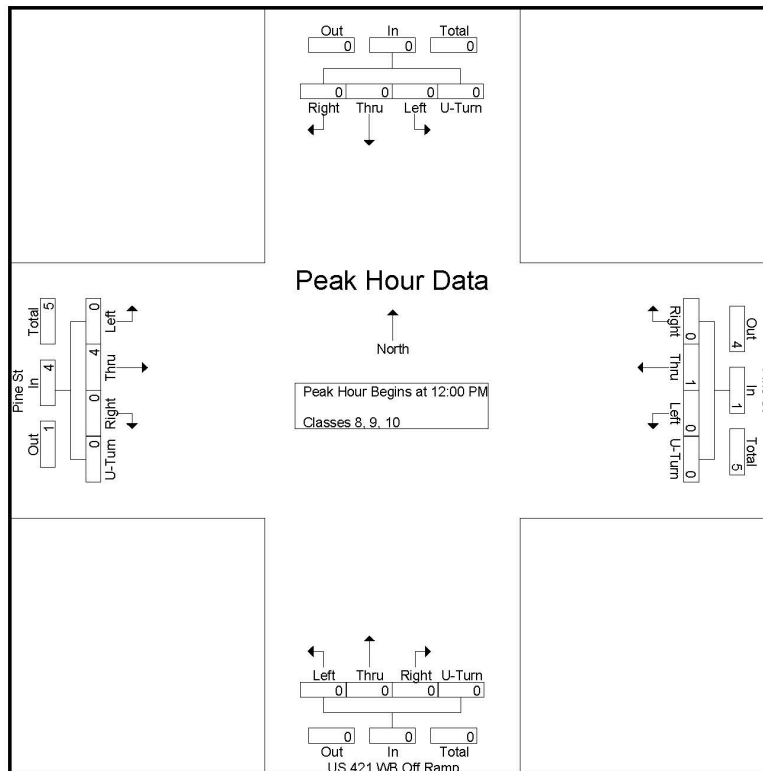
Start Time	Southbound					Pine St Westbound					US 421 WB Off Ramp Northbound					Pine St Eastbound					Int. Total
	Left	Thru	Right	U-Turn	App. Total	Left	Thru	Right	U-Turn	App. Total	Left	Thru	Right	U-Turn	App. Total	Left	Thru	Right	U-Turn	App. Total	
03:45 PM	0	0	0	0	0	0	0	0	0	0	0	0	0	0	0	0	0	0	0	0	0
Total	0	0	0	0	0	0	3	0	0	3	0	0	0	0	0	0	1	0	0	1	4
04:00 PM	0	0	0	0	0	0	0	0	0	0	0	0	0	0	0	0	1	0	0	1	1
04:15 PM	0	0	0	0	0	0	0	0	0	0	0	0	1	0	1	0	0	0	0	0	1
04:30 PM	0	0	0	0	0	0	1	0	0	1	0	0	0	0	0	0	0	0	0	0	1
04:45 PM	0	0	0	0	0	0	0	0	0	0	0	0	0	0	0	0	0	0	0	0	0
Total	0	0	0	0	0	0	1	0	0	1	0	0	1	0	1	0	1	0	0	1	3
05:00 PM	0	0	0	0	0	0	0	0	0	0	0	0	0	0	0	0	0	0	0	0	0
05:15 PM	0	0	0	0	0	0	0	0	0	0	0	0	0	0	0	0	0	0	0	0	0
05:30 PM	0	0	0	0	0	0	0	0	0	0	0	0	0	0	0	0	1	0	0	1	1
05:45 PM	0	0	0	0	0	0	0	0	0	0	0	0	0	0	0	0	0	0	0	0	0
Total	0	0	0	0	0	0	0	0	0	0	0	0	0	0	0	0	1	0	0	1	1
06:00 PM	0	0	0	0	0	0	1	0	0	1	0	0	0	0	0	0	0	0	0	0	1
06:15 PM	0	0	0	0	0	0	0	0	0	0	0	0	0	0	0	0	0	0	0	0	0
06:30 PM	0	0	0	0	0	0	0	0	0	0	0	0	0	0	0	0	0	0	0	0	0
06:45 PM	0	0	0	0	0	0	0	0	0	0	0	0	0	0	0	0	0	0	0	0	0
Total	0	0	0	0	0	0	1	0	0	1	0	0	0	0	0	0	0	0	0	0	1
Grand Total	0	0	0	0	0	0	21	0	0	21	0	0	4	0	4	0	16	0	0	16	41
Apprch %	0	0	0	0	0	0	100	0	0	100	0	0	100	0	100	0	100	0	0	100	
Total %	0	0	0	0	0	0	51.2	0	0	51.2	0	0	9.8	0	9.8	0	39	0	0	39	



	Southbound					Pine St Westbound					US 421 WB Off Ramp Northbound					Pine St Eastbound					
Start Time	Left	Thru	Right	U-Turn	App. Total	Left	Thru	Right	U-Turn	App. Total	Left	Thru	Right	U-Turn	App. Total	Left	Thru	Right	U-Turn	App. Total	Int. Total
Peak Hour Analysis From 06:00 AM to 11:45 AM - Peak 1 of 1																					
Peak Hour for Entire Intersection Begins at 09:15 AM																					
09:15 AM	0	0	0	0	0	0	1	0	0	1	0	0	1	0	1	0	0	0	0	0	2
09:30 AM	0	0	0	0	0	0	0	0	0	0	0	0	0	0	0	0	1	0	0	1	1
09:45 AM	0	0	0	0	0	0	1	0	0	1	0	0	0	0	0	0	1	0	0	1	2
10:00 AM	0	0	0	0	0	0	2	0	0	2	0	0	1	0	1	0	0	0	0	0	3
Total Volume	0	0	0	0	0	0	4	0	0	4	0	0	2	0	2	0	2	0	0	2	8
% App. Total	0	0	0	0	0	0	100	0	0	100	0	0	100	0	0	100	0	0	0	0	
PHF	.000	.000	.000	.000	.000	.000	.500	.000	.000	.500	.000	.000	.500	.000	.500	.000	.500	.000	.000	.500	.667



	Southbound					Pine St Westbound					US 421 WB Off Ramp Northbound					Pine St Eastbound					
Start Time	Left	Thru	Right	U-Turn	App. Total	Left	Thru	Right	U-Turn	App. Total	Left	Thru	Right	U-Turn	App. Total	Left	Thru	Right	U-Turn	App. Total	Int. Total
Peak Hour Analysis From 12:00 PM to 06:45 PM - Peak 1 of 1																					
Peak Hour for Entire Intersection Begins at 12:00 PM																					
12:00 PM	0	0	0	0	0	0	0	0	0	0	0	0	0	0	0	0	1	0	0	1	1
12:15 PM	0	0	0	0	0	0	0	0	0	0	0	0	0	0	0	0	2	0	0	2	2
12:30 PM	0	0	0	0	0	0	0	0	0	0	0	0	0	0	0	0	0	0	0	0	0
12:45 PM	0	0	0	0	0	0	1	0	0	1	0	0	0	0	0	0	1	0	0	1	2
Total Volume	0	0	0	0	0	0	1	0	0	1	0	0	0	0	0	0	4	0	0	4	5
% App. Total	0	0	0	0	0	0	100	0	0	100	0	0	0	0	0	0	100	0	0	100	
PHF	.000	.000	.000	.000	.000	.000	.250	.000	.000	.250	.000	.000	.000	.000	.000	.000	.500	.000	.000	.500	.625





920 Blairhill Rd, Ste B-106
Charlotte, NC 28217

File Name : 10585
Site Code : 10585
Start Date : 5/25/2023
Page No : 1

Groups Printed- Classes 11, 12, 13

Start Time	Southbound					Pine St Westbound					US 421 WB Off Ramp Northbound					Pine St Eastbound					Int. Total
	Left	Thru	Right	U-Turn	App. Total	Left	Thru	Right	U-Turn	App. Total	Left	Thru	Right	U-Turn	App. Total	Left	Thru	Right	U-Turn	App. Total	
06:00 AM	0	0	0	0	0	0	0	0	0	0	0	0	0	0	0	0	0	0	0	0	0
06:15 AM	0	0	0	0	0	0	0	0	0	0	0	0	0	0	0	0	0	0	0	0	0
06:30 AM	0	0	0	0	0	0	0	0	0	0	0	0	0	0	0	0	0	0	0	0	0
06:45 AM	0	0	0	0	0	0	0	0	0	0	0	0	0	0	0	0	0	0	0	0	0
Total	0	0	0	0	0	0	0	0	0	0	0	0	0	0	0	0	0	0	0	0	0
07:00 AM	0	0	0	0	0	0	0	0	0	0	0	0	0	0	0	0	0	0	0	0	0
07:15 AM	0	0	0	0	0	0	0	0	0	0	0	0	0	0	0	0	0	0	0	0	0
07:30 AM	0	0	0	0	0	0	0	0	0	0	0	0	0	0	0	0	0	0	0	0	0
07:45 AM	0	0	0	0	0	0	0	0	0	0	0	0	0	0	0	0	0	0	0	0	0
Total	0	0	0	0	0	0	0	0	0	0	0	0	0	0	0	0	0	0	0	0	0
08:00 AM	0	0	0	0	0	0	0	0	0	0	0	0	0	0	0	0	0	0	0	0	0
08:15 AM	0	0	0	0	0	0	0	0	0	0	0	0	0	0	0	0	0	0	0	0	0
08:30 AM	0	0	0	0	0	0	0	0	0	0	0	0	0	0	0	0	0	0	0	0	0
08:45 AM	0	0	0	0	0	0	0	0	0	0	0	0	0	0	0	0	0	0	0	0	0
Total	0	0	0	0	0	0	0	0	0	0	0	0	0	0	0	0	0	0	0	0	0
09:00 AM	0	0	0	0	0	0	0	0	0	0	0	0	0	0	0	0	0	0	0	0	0
09:15 AM	0	0	0	0	0	0	0	0	0	0	0	0	0	0	0	0	0	0	0	0	0
09:30 AM	0	0	0	0	0	0	0	0	0	0	0	0	0	0	0	0	0	0	0	0	0
09:45 AM	0	0	0	0	0	0	0	0	0	0	0	0	0	0	0	0	0	0	0	0	0
Total	0	0	0	0	0	0	0	0	0	0	0	0	0	0	0	0	0	0	0	0	0
10:00 AM	0	0	0	0	0	0	0	0	0	0	0	0	0	0	0	0	0	0	0	0	0
10:15 AM	0	0	0	0	0	0	0	0	0	0	0	0	0	0	0	0	0	0	0	0	0
10:30 AM	0	0	0	0	0	0	0	0	0	0	0	0	0	0	0	0	0	0	0	0	0
10:45 AM	0	0	0	0	0	0	0	0	0	0	0	0	0	0	0	0	0	0	0	0	0
Total	0	0	0	0	0	0	0	0	0	0	0	0	0	0	0	0	0	0	0	0	0
11:00 AM	0	0	0	0	0	0	0	0	0	0	0	0	0	0	0	0	0	0	0	0	0
11:15 AM	0	0	0	0	0	0	0	0	0	0	0	0	0	0	0	0	0	0	0	0	0
11:30 AM	0	0	0	0	0	0	0	0	0	0	0	0	0	0	0	0	0	0	0	0	0
11:45 AM	0	0	0	0	0	0	0	0	0	0	0	0	0	0	0	0	0	0	0	0	0
Total	0	0	0	0	0	0	0	0	0	0	0	0	0	0	0	0	0	0	0	0	0
12:00 PM	0	0	0	0	0	0	0	0	0	0	0	0	0	0	0	0	0	0	0	0	0
12:15 PM	0	0	0	0	0	0	0	0	0	0	0	0	0	0	0	0	0	0	0	0	0
12:30 PM	0	0	0	0	0	0	0	0	0	0	0	0	0	0	0	0	0	0	0	0	0
12:45 PM	0	0	0	0	0	0	0	0	0	0	0	0	0	0	0	0	0	0	0	0	0
Total	0	0	0	0	0	0	0	0	0	0	0	0	0	0	0	0	0	0	0	0	0
01:00 PM	0	0	0	0	0	0	0	0	0	0	0	0	0	0	0	0	0	0	0	0	0
01:15 PM	0	0	0	0	0	0	0	0	0	0	0	0	0	0	0	0	0	0	0	0	0
01:30 PM	0	0	0	0	0	0	0	0	0	0	0	0	0	0	0	0	0	0	0	0	0
01:45 PM	0	0	0	0	0	0	0	0	0	0	0	0	0	0	0	0	0	0	0	0	0
Total	0	0	0	0	0	0	0	0	0	0	0	0	0	0	0	0	0	0	0	0	0
02:00 PM	0	0	0	0	0	0	0	0	0	0	0	0	0	0	0	0	0	0	0	0	0
02:15 PM	0	0	0	0	0	0	0	0	0	0	0	0	0	0	0	0	0	0	0	0	0
02:30 PM	0	0	0	0	0	0	0	0	0	0	0	0	0	0	0	0	0	0	0	0	0
02:45 PM	0	0	0	0	0	0	0	0	0	0	0	0	0	0	0	0	0	0	0	0	0
Total	0	0	0	0	0	0	0	0	0	0	0	0	0	0	0	0	0	0	0	0	0
03:00 PM	0	0	0	0	0	0	0	0	0	0	0	0	0	0	0	0	0	0	0	0	0
03:15 PM	0	0	0	0	0	0	0	0	0	0	0	0	0	0	0	0	0	0	0	0	0
03:30 PM	0	0	0	0	0	0	0	0	0	0	0	0	0	0	0	0	0	0	0	0	0

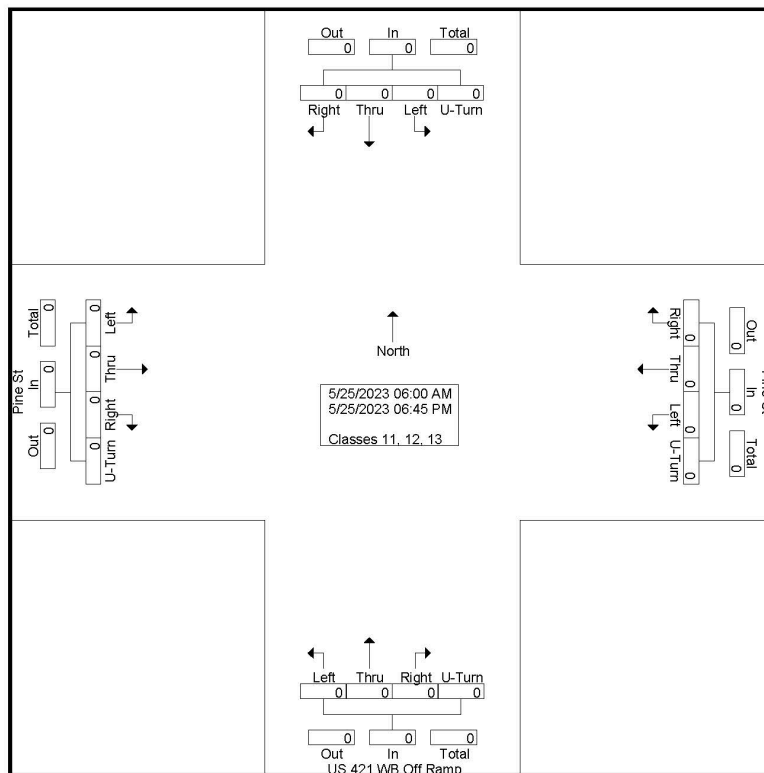


920 Blairhill Rd, Ste B-106
Charlotte, NC 28217

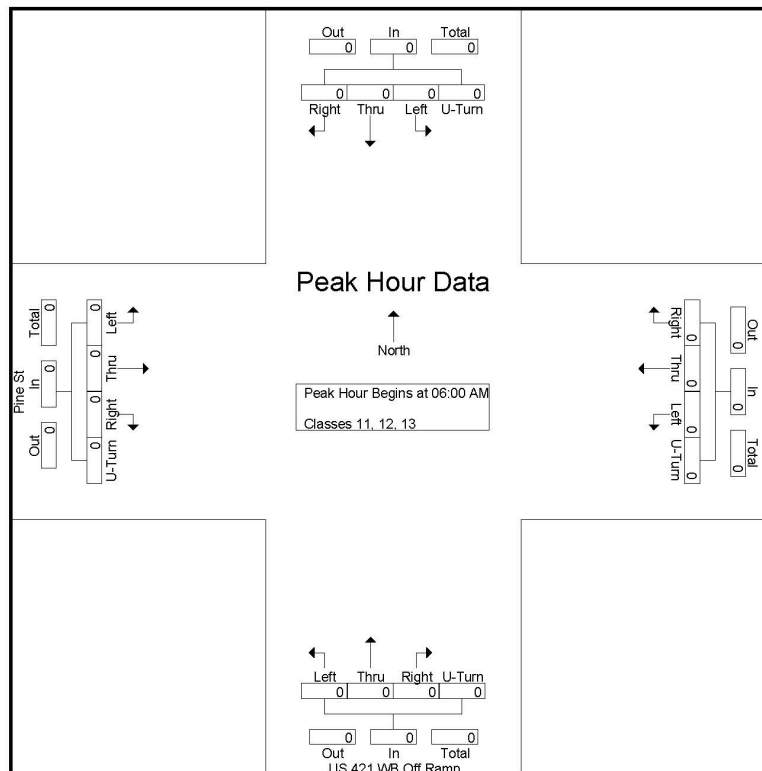
File Name : 10585
Site Code : 10585
Start Date : 5/25/2023
Page No : 2

Groups Printed- Classes 11, 12, 13

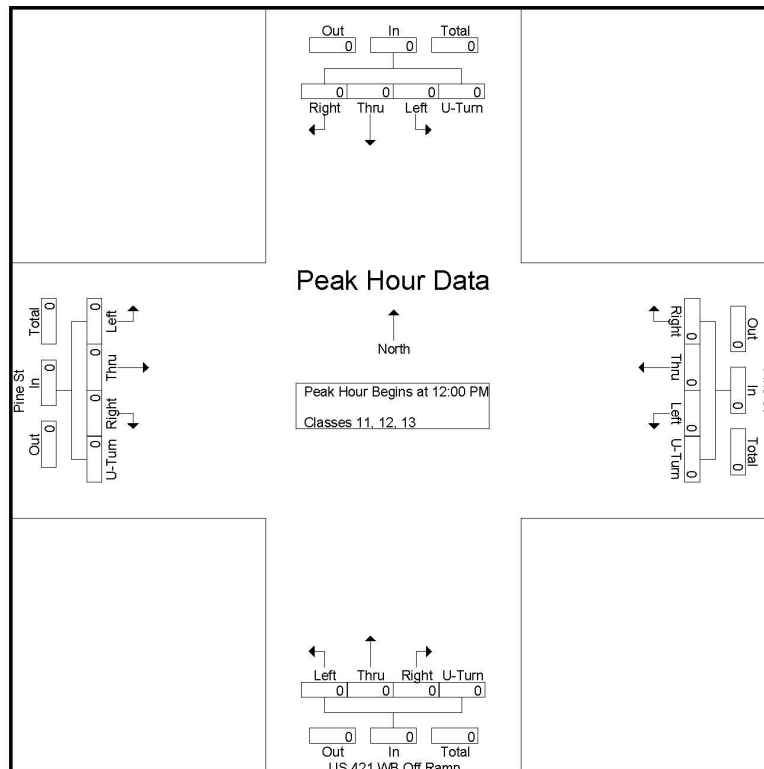
Start Time	Southbound					Pine St Westbound					US 421 WB Off Ramp Northbound					Pine St Eastbound					Int. Total
	Left	Thru	Right	U-Turn	App. Total	Left	Thru	Right	U-Turn	App. Total	Left	Thru	Right	U-Turn	App. Total	Left	Thru	Right	U-Turn	App. Total	
03:45 PM	0	0	0	0	0	0	0	0	0	0	0	0	0	0	0	0	0	0	0	0	0
Total	0	0	0	0	0	0	0	0	0	0	0	0	0	0	0	0	0	0	0	0	0
04:00 PM	0	0	0	0	0	0	0	0	0	0	0	0	0	0	0	0	0	0	0	0	0
04:15 PM	0	0	0	0	0	0	0	0	0	0	0	0	0	0	0	0	0	0	0	0	0
04:30 PM	0	0	0	0	0	0	0	0	0	0	0	0	0	0	0	0	0	0	0	0	0
04:45 PM	0	0	0	0	0	0	0	0	0	0	0	0	0	0	0	0	0	0	0	0	0
Total	0	0	0	0	0	0	0	0	0	0	0	0	0	0	0	0	0	0	0	0	0
05:00 PM	0	0	0	0	0	0	0	0	0	0	0	0	0	0	0	0	0	0	0	0	0
05:15 PM	0	0	0	0	0	0	0	0	0	0	0	0	0	0	0	0	0	0	0	0	0
05:30 PM	0	0	0	0	0	0	0	0	0	0	0	0	0	0	0	0	0	0	0	0	0
05:45 PM	0	0	0	0	0	0	0	0	0	0	0	0	0	0	0	0	0	0	0	0	0
Total	0	0	0	0	0	0	0	0	0	0	0	0	0	0	0	0	0	0	0	0	0
06:00 PM	0	0	0	0	0	0	0	0	0	0	0	0	0	0	0	0	0	0	0	0	0
06:15 PM	0	0	0	0	0	0	0	0	0	0	0	0	0	0	0	0	0	0	0	0	0
06:30 PM	0	0	0	0	0	0	0	0	0	0	0	0	0	0	0	0	0	0	0	0	0
06:45 PM	0	0	0	0	0	0	0	0	0	0	0	0	0	0	0	0	0	0	0	0	0
Total	0	0	0	0	0	0	0	0	0	0	0	0	0	0	0	0	0	0	0	0	0
Grand Total	0	0	0	0	0	0	0	0	0	0	0	0	0	0	0	0	0	0	0	0	0
Apprch %	0	0	0	0		0	0	0	0		0	0	0	0		0	0	0	0		
Total %																					



	Southbound					Pine St Westbound					US 421 WB Off Ramp Northbound					Pine St Eastbound					
Start Time	Left	Thru	Right	U-Turn	App. Total	Left	Thru	Right	U-Turn	App. Total	Left	Thru	Right	U-Turn	App. Total	Left	Thru	Right	U-Turn	App. Total	Int. Total
Peak Hour Analysis From 06:00 AM to 11:45 AM - Peak 1 of 1																					
Peak Hour for Entire Intersection Begins at 06:00 AM																					
06:00 AM	0	0	0	0	0	0	0	0	0	0	0	0	0	0	0	0	0	0	0	0	0
06:15 AM	0	0	0	0	0	0	0	0	0	0	0	0	0	0	0	0	0	0	0	0	0
06:30 AM	0	0	0	0	0	0	0	0	0	0	0	0	0	0	0	0	0	0	0	0	0
06:45 AM	0	0	0	0	0	0	0	0	0	0	0	0	0	0	0	0	0	0	0	0	0
Total Volume	0	0	0	0	0	0	0	0	0	0	0	0	0	0	0	0	0	0	0	0	0
% App. Total	0	0	0	0	0	0	0	0	0	0	0	0	0	0	0	0	0	0	0	0	0
PHF	.000	.000	.000	.000	.000	.000	.000	.000	.000	.000	.000	.000	.000	.000	.000	.000	.000	.000	.000	.000	.000



	Southbound					Pine St Westbound					US 421 WB Off Ramp Northbound					Pine St Eastbound					
Start Time	Left	Thru	Right	U-Turn	App. Total	Left	Thru	Right	U-Turn	App. Total	Left	Thru	Right	U-Turn	App. Total	Left	Thru	Right	U-Turn	App. Total	Int. Total
Peak Hour Analysis From 12:00 PM to 06:45 PM - Peak 1 of 1																					
Peak Hour for Entire Intersection Begins at 12:00 PM																					
12:00 PM	0	0	0	0	0	0	0	0	0	0	0	0	0	0	0	0	0	0	0	0	0
12:15 PM	0	0	0	0	0	0	0	0	0	0	0	0	0	0	0	0	0	0	0	0	0
12:30 PM	0	0	0	0	0	0	0	0	0	0	0	0	0	0	0	0	0	0	0	0	0
12:45 PM	0	0	0	0	0	0	0	0	0	0	0	0	0	0	0	0	0	0	0	0	0
Total Volume	0	0	0	0	0	0	0	0	0	0	0	0	0	0	0	0	0	0	0	0	0
% App. Total	0	0	0	0	0	0	0	0	0	0	0	0	0	0	0	0	0	0	0	0	0
PHF	.000	.000	.000	.000	.000	.000	.000	.000	.000	.000	.000	.000	.000	.000	.000	.000	.000	.000	.000	.000	.000





920 Blairhill Rd, Ste B-106
Charlotte, NC 28217

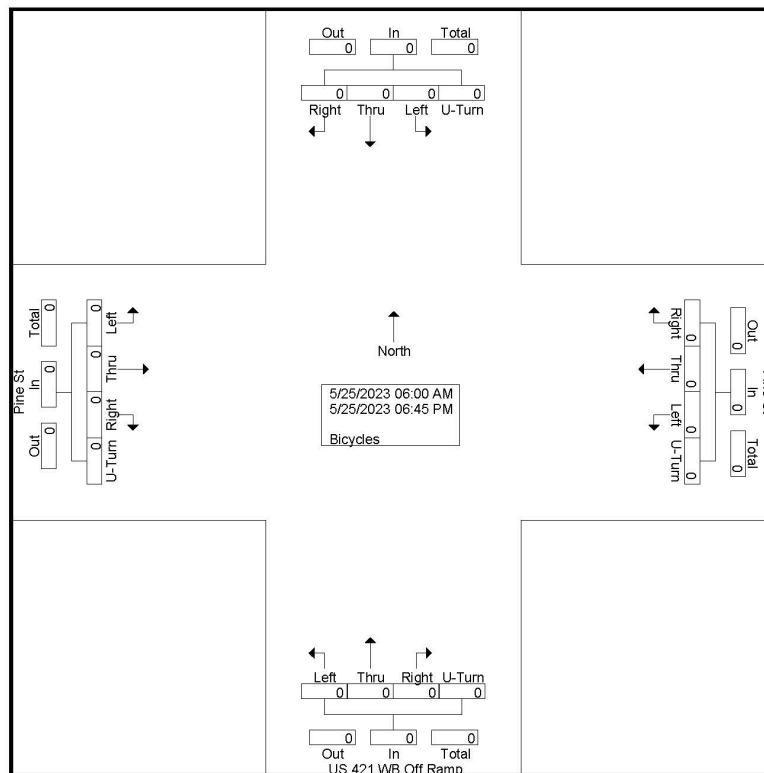
File Name : 10585
Site Code : 10585
Start Date : 5/25/2023
Page No : 1

Groups Printed- Bicycles

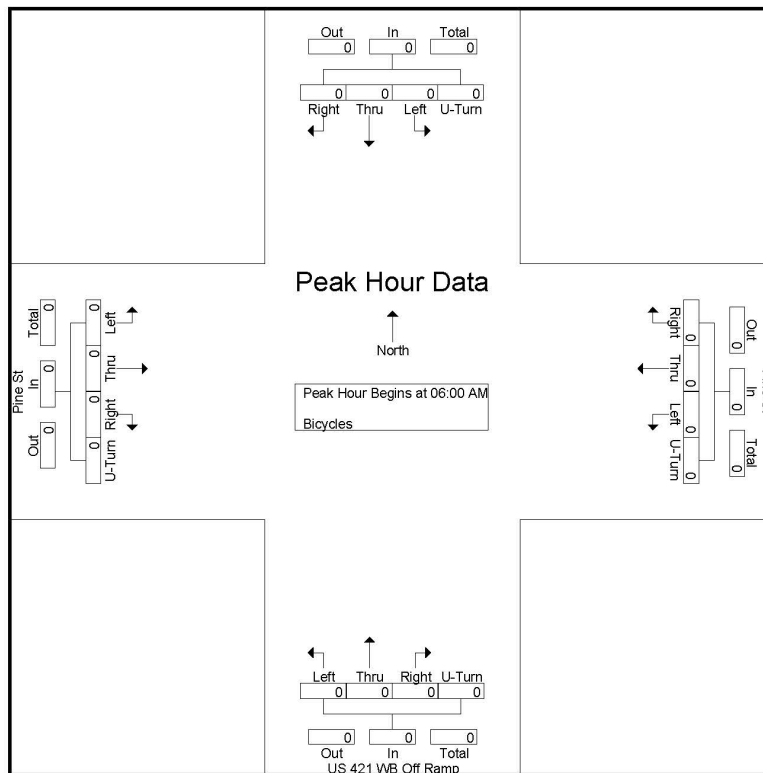
Start Time	Southbound				Pine St Westbound				US 421 WB Off Ramp Northbound				Pine St Eastbound				Int. Total
	Left	Thru	Right	App. Total	Left	Thru	Right	App. Total	Left	Thru	Right	App. Total	Left	Thru	Right	App. Total	
06:00 AM	0	0	0	0	0	0	0	0	0	0	0	0	0	0	0	0	0
06:15 AM	0	0	0	0	0	0	0	0	0	0	0	0	0	0	0	0	0
06:30 AM	0	0	0	0	0	0	0	0	0	0	0	0	0	0	0	0	0
06:45 AM	0	0	0	0	0	0	0	0	0	0	0	0	0	0	0	0	0
Total	0	0	0	0	0	0	0	0	0	0	0	0	0	0	0	0	0
07:00 AM	0	0	0	0	0	0	0	0	0	0	0	0	0	0	0	0	0
07:15 AM	0	0	0	0	0	0	0	0	0	0	0	0	0	0	0	0	0
07:30 AM	0	0	0	0	0	0	0	0	0	0	0	0	0	0	0	0	0
07:45 AM	0	0	0	0	0	0	0	0	0	0	0	0	0	0	0	0	0
Total	0	0	0	0	0	0	0	0	0	0	0	0	0	0	0	0	0
08:00 AM	0	0	0	0	0	0	0	0	0	0	0	0	0	0	0	0	0
08:15 AM	0	0	0	0	0	0	0	0	0	0	0	0	0	0	0	0	0
08:30 AM	0	0	0	0	0	0	0	0	0	0	0	0	0	0	0	0	0
08:45 AM	0	0	0	0	0	0	0	0	0	0	0	0	0	0	0	0	0
Total	0	0	0	0	0	0	0	0	0	0	0	0	0	0	0	0	0
09:00 AM	0	0	0	0	0	0	0	0	0	0	0	0	0	0	0	0	0
09:15 AM	0	0	0	0	0	0	0	0	0	0	0	0	0	0	0	0	0
09:30 AM	0	0	0	0	0	0	0	0	0	0	0	0	0	0	0	0	0
09:45 AM	0	0	0	0	0	0	0	0	0	0	0	0	0	0	0	0	0
Total	0	0	0	0	0	0	0	0	0	0	0	0	0	0	0	0	0
10:00 AM	0	0	0	0	0	0	0	0	0	0	0	0	0	0	0	0	0
10:15 AM	0	0	0	0	0	0	0	0	0	0	0	0	0	0	0	0	0
10:30 AM	0	0	0	0	0	0	0	0	0	0	0	0	0	0	0	0	0
10:45 AM	0	0	0	0	0	0	0	0	0	0	0	0	0	0	0	0	0
Total	0	0	0	0	0	0	0	0	0	0	0	0	0	0	0	0	0
11:00 AM	0	0	0	0	0	0	0	0	0	0	0	0	0	0	0	0	0
11:15 AM	0	0	0	0	0	0	0	0	0	0	0	0	0	0	0	0	0
11:30 AM	0	0	0	0	0	0	0	0	0	0	0	0	0	0	0	0	0
11:45 AM	0	0	0	0	0	0	0	0	0	0	0	0	0	0	0	0	0
Total	0	0	0	0	0	0	0	0	0	0	0	0	0	0	0	0	0
12:00 PM	0	0	0	0	0	0	0	0	0	0	0	0	0	0	0	0	0
12:15 PM	0	0	0	0	0	0	0	0	0	0	0	0	0	0	0	0	0
12:30 PM	0	0	0	0	0	0	0	0	0	0	0	0	0	0	0	0	0
12:45 PM	0	0	0	0	0	0	0	0	0	0	0	0	0	0	0	0	0
Total	0	0	0	0	0	0	0	0	0	0	0	0	0	0	0	0	0
01:00 PM	0	0	0	0	0	0	0	0	0	0	0	0	0	0	0	0	0
01:15 PM	0	0	0	0	0	0	0	0	0	0	0	0	0	0	0	0	0
01:30 PM	0	0	0	0	0	0	0	0	0	0	0	0	0	0	0	0	0
01:45 PM	0	0	0	0	0	0	0	0	0	0	0	0	0	0	0	0	0
Total	0	0	0	0	0	0	0	0	0	0	0	0	0	0	0	0	0
02:00 PM	0	0	0	0	0	0	0	0	0	0	0	0	0	0	0	0	0
02:15 PM	0	0	0	0	0	0	0	0	0	0	0	0	0	0	0	0	0
02:30 PM	0	0	0	0	0	0	0	0	0	0	0	0	0	0	0	0	0
02:45 PM	0	0	0	0	0	0	0	0	0	0	0	0	0	0	0	0	0
Total	0	0	0	0	0	0	0	0	0	0	0	0	0	0	0	0	0
03:00 PM	0	0	0	0	0	0	0	0	0	0	0	0	0	0	0	0	0
03:15 PM	0	0	0	0	0	0	0	0	0	0	0	0	0	0	0	0	0
03:30 PM	0	0	0	0	0	0	0	0	0	0	0	0	0	0	0	0	0

Groups Printed- Bicycles

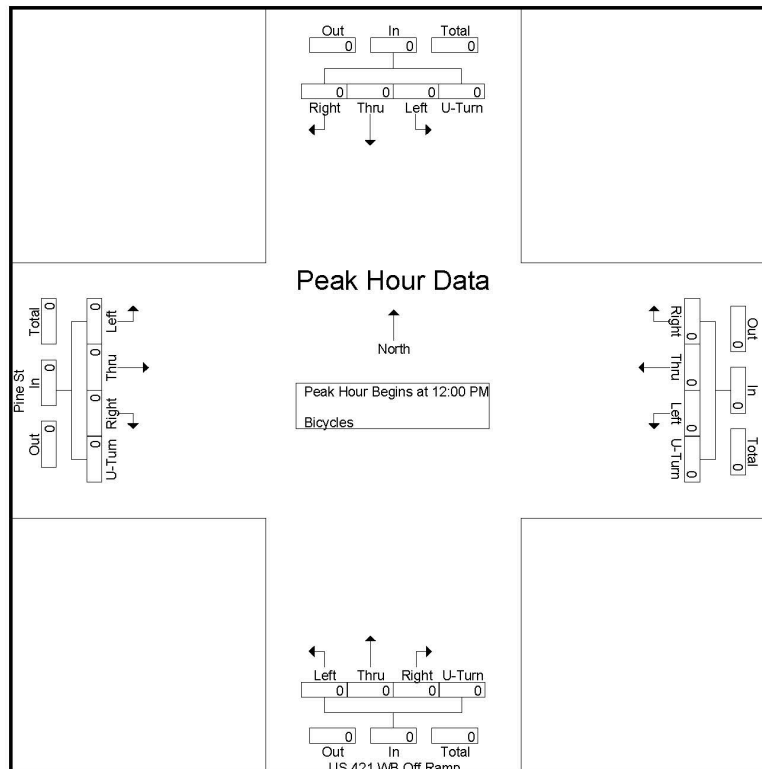
Start Time	Southbound					Pine St Westbound					US 421 WB Off Ramp Northbound					Pine St Eastbound					Int. Total
	Left	Thru	Right		App. Total	Left	Thru	Right		App. Total	Left	Thru	Right		App. Total	Left	Thru	Right		App. Total	
03:45 PM	0	0	0	0	0	0	0	0	0	0	0	0	0	0	0	0	0	0	0	0	0
Total	0	0	0	0	0	0	0	0	0	0	0	0	0	0	0	0	0	0	0	0	0
04:00 PM	0	0	0	0	0	0	0	0	0	0	0	0	0	0	0	0	0	0	0	0	0
04:15 PM	0	0	0	0	0	0	0	0	0	0	0	0	0	0	0	0	0	0	0	0	0
04:30 PM	0	0	0	0	0	0	0	0	0	0	0	0	0	0	0	0	0	0	0	0	0
04:45 PM	0	0	0	0	0	0	0	0	0	0	0	0	0	0	0	0	0	0	0	0	0
Total	0	0	0	0	0	0	0	0	0	0	0	0	0	0	0	0	0	0	0	0	0
05:00 PM	0	0	0	0	0	0	0	0	0	0	0	0	0	0	0	0	0	0	0	0	0
05:15 PM	0	0	0	0	0	0	0	0	0	0	0	0	0	0	0	0	0	0	0	0	0
05:30 PM	0	0	0	0	0	0	0	0	0	0	0	0	0	0	0	0	0	0	0	0	0
05:45 PM	0	0	0	0	0	0	0	0	0	0	0	0	0	0	0	0	0	0	0	0	0
Total	0	0	0	0	0	0	0	0	0	0	0	0	0	0	0	0	0	0	0	0	0
06:00 PM	0	0	0	0	0	0	0	0	0	0	0	0	0	0	0	0	0	0	0	0	0
06:15 PM	0	0	0	0	0	0	0	0	0	0	0	0	0	0	0	0	0	0	0	0	0
06:30 PM	0	0	0	0	0	0	0	0	0	0	0	0	0	0	0	0	0	0	0	0	0
06:45 PM	0	0	0	0	0	0	0	0	0	0	0	0	0	0	0	0	0	0	0	0	0
Total	0	0	0	0	0	0	0	0	0	0	0	0	0	0	0	0	0	0	0	0	0
Grand Total	0	0	0	0	0	0	0	0	0	0	0	0	0	0	0	0	0	0	0	0	0
Apprch %	0	0	0	0		0	0	0	0		0	0	0	0		0	0	0	0		
Total %																					



	Southbound				Pine St Westbound				US 421 WB Off Ramp Northbound				Pine St Eastbound				
Start Time	Left	Thru	Right	App. Total	Left	Thru	Right	App. Total	Left	Thru	Right	App. Total	Left	Thru	Right	App. Total	Int. Total
Peak Hour Analysis From 06:00 AM to 11:45 AM - Peak 1 of 1																	
Peak Hour for Entire Intersection Begins at 06:00 AM																	
06:00 AM	0	0	0	0	0	0	0	0	0	0	0	0	0	0	0	0	0
06:15 AM	0	0	0	0	0	0	0	0	0	0	0	0	0	0	0	0	0
06:30 AM	0	0	0	0	0	0	0	0	0	0	0	0	0	0	0	0	0
06:45 AM	0	0	0	0	0	0	0	0	0	0	0	0	0	0	0	0	0
Total Volume	0	0	0	0	0	0	0	0	0	0	0	0	0	0	0	0	0
% App. Total	0	0	0	0	0	0	0	0	0	0	0	0	0	0	0	0	0
PHF	.000	.000	.000	.000	.000	.000	.000	.000	.000	.000	.000	.000	.000	.000	.000	.000	.000



	Southbound				Pine St Westbound				US 421 WB Off Ramp Northbound				Pine St Eastbound				
Start Time	Left	Thru	Right	App. Total	Left	Thru	Right	App. Total	Left	Thru	Right	App. Total	Left	Thru	Right	App. Total	Int. Total
Peak Hour Analysis From 12:00 PM to 06:45 PM - Peak 1 of 1																	
Peak Hour for Entire Intersection Begins at 12:00 PM																	
12:00 PM	0	0	0	0	0	0	0	0	0	0	0	0	0	0	0	0	0
12:15 PM	0	0	0	0	0	0	0	0	0	0	0	0	0	0	0	0	0
12:30 PM	0	0	0	0	0	0	0	0	0	0	0	0	0	0	0	0	0
12:45 PM	0	0	0	0	0	0	0	0	0	0	0	0	0	0	0	0	0
Total Volume	0	0	0	0	0	0	0	0	0	0	0	0	0	0	0	0	0
% App. Total	0	0	0	0	0	0	0	0	0	0	0	0	0	0	0	0	0
PHF	.000	.000	.000	.000	.000	.000	.000	.000	.000	.000	.000	.000	.000	.000	.000	.000	.000





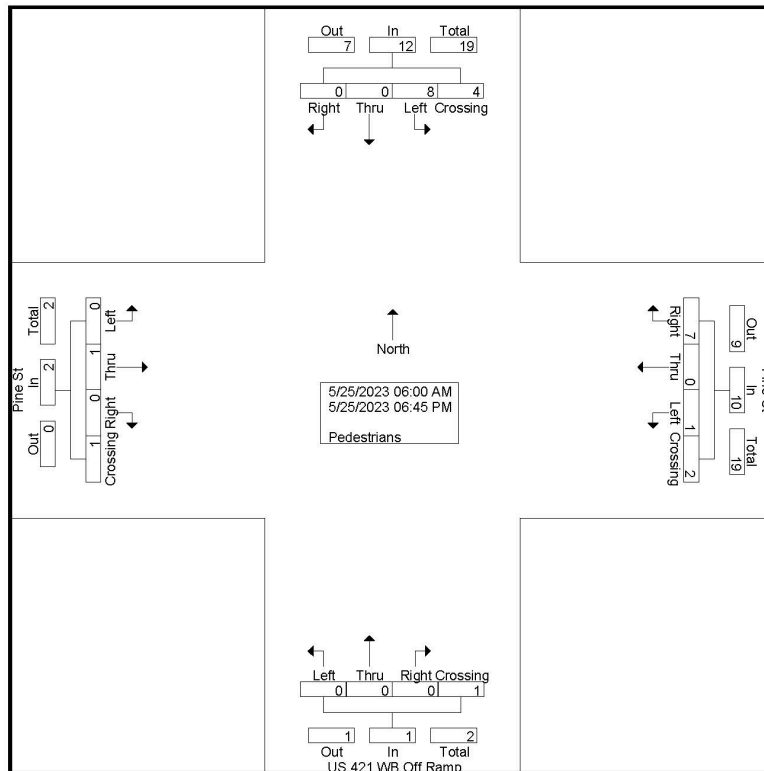
920 Blairhill Rd, Ste B-106
Charlotte, NC 28217

File Name : 10585
Site Code : 10585
Start Date : 5/25/2023
Page No : 1

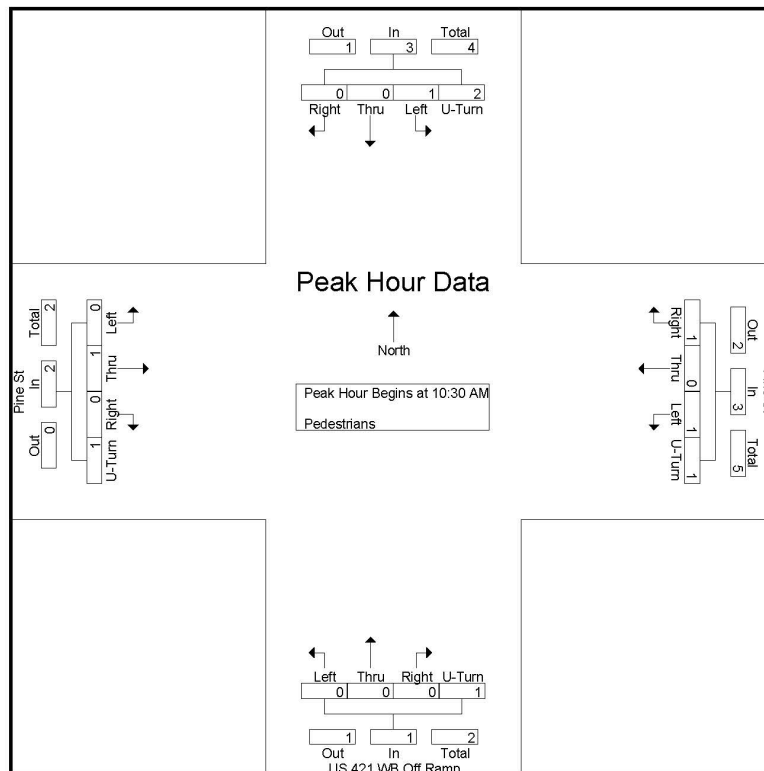
Groups Printed- Pedestrians																						
	Southbound					Pine St Westbound					US 421 WB Off Ramp Northbound					Pine St Eastbound						
Start Time	Left	Thru	Right	Crossing	App. Total	Left	Thru	Right	Crossing	App. Total	Left	Thru	Right	Crossing	App. Total	Left	Thru	Right	Crossing	App. Total	Int. Total	
06:00 AM	0	0	0	0	0	0	0	0	0	0	0	0	0	0	0	0	0	0	0	0	0	
06:15 AM	0	0	0	0	0	0	0	1	0	1	0	0	0	0	0	0	0	0	0	0	1	
06:30 AM	1	0	0	0	1	0	0	1	1	2	0	0	0	0	0	0	0	0	0	0	3	
06:45 AM	0	0	0	0	0	0	0	0	0	0	0	0	0	0	0	0	0	0	0	0	0	
Total	1	0	0	0	1	0	0	2	1	3	0	0	0	0	0	0	0	0	0	0	4	
07:00 AM	0	0	0	0	0	0	0	0	0	0	0	0	0	0	0	0	0	0	0	0	0	
07:15 AM	0	0	0	0	0	0	0	0	0	0	0	0	0	0	0	0	0	0	0	0	0	
07:30 AM	0	0	0	0	0	0	0	0	0	0	0	0	0	0	0	0	0	0	0	0	0	
07:45 AM	0	0	0	0	0	0	0	0	0	0	0	0	0	0	0	0	0	0	0	0	0	
Total	0	0	0	0	0	0	0	0	0	0	0	0	0	0	0	0	0	0	0	0	0	
08:00 AM	0	0	0	0	0	0	0	0	0	0	0	0	0	0	0	0	0	0	0	0	0	
08:15 AM	0	0	0	0	0	0	0	0	0	0	0	0	0	0	0	0	0	0	0	0	0	
08:30 AM	0	0	0	0	0	0	0	0	0	0	0	0	0	0	0	0	0	0	0	0	0	
08:45 AM	0	0	0	1	1	0	0	1	0	1	0	0	0	0	0	0	0	0	0	0	2	
Total	0	0	0	1	1	0	0	1	0	1	0	0	0	0	0	0	0	0	0	0	2	
09:00 AM	1	0	0	1	2	0	0	0	0	0	0	0	0	0	0	0	0	0	0	0	2	
09:15 AM	0	0	0	0	0	0	0	0	0	0	0	0	0	0	0	0	0	0	0	0	0	
09:30 AM	1	0	0	0	1	0	0	1	0	1	0	0	0	0	0	0	0	0	0	0	2	
09:45 AM	0	0	0	0	0	0	0	0	0	0	0	0	0	0	0	0	0	0	0	0	0	
Total	2	0	0	1	3	0	0	1	0	1	0	0	0	0	0	0	0	0	0	0	4	
10:00 AM	0	0	0	0	0	0	0	0	0	0	0	0	0	0	0	0	0	0	0	0	0	
10:15 AM	0	0	0	0	0	0	0	0	0	0	0	0	0	0	0	0	0	0	0	0	0	
10:30 AM	0	0	0	0	0	1	0	0	0	1	0	0	0	1	1	0	0	0	0	0	2	
10:45 AM	1	0	0	1	2	0	0	0	1	1	0	0	0	0	0	0	0	0	0	0	3	
Total	1	0	0	1	2	1	0	0	1	2	0	0	0	1	1	0	0	0	0	0	5	
11:00 AM	0	0	0	1	1	0	0	0	0	0	0	0	0	0	0	0	1	0	1	2	3	
11:15 AM	0	0	0	0	0	0	0	1	0	1	0	0	0	0	0	0	0	0	0	0	1	
11:30 AM	0	0	0	0	0	0	0	0	0	0	0	0	0	0	0	0	0	0	0	0	0	
11:45 AM	0	0	0	0	0	0	0	0	0	0	0	0	0	0	0	0	0	0	0	0	0	
Total	0	0	0	1	1	0	0	1	0	1	0	0	0	0	0	0	1	0	1	2	4	
12:00 PM	0	0	0	0	0	0	0	0	0	0	0	0	0	0	0	0	0	0	0	0	0	
12:15 PM	0	0	0	0	0	0	0	0	0	0	0	0	0	0	0	0	0	0	0	0	0	
12:30 PM	0	0	0	0	0	0	0	0	0	0	0	0	0	0	0	0	0	0	0	0	0	
12:45 PM	0	0	0	0	0	0	0	0	0	0	0	0	0	0	0	0	0	0	0	0	0	
Total	0	0	0	0	0	0	0	0	0	0	0	0	0	0	0	0	0	0	0	0	0	
01:00 PM	1	0	0	0	1	0	0	0	0	0	0	0	0	0	0	0	0	0	0	0	1	
01:15 PM	0	0	0	0	0	0	0	0	0	0	0	0	0	0	0	0	0	0	0	0	0	
01:30 PM	0	0	0	0	0	0	0	0	0	0	0	0	0	0	0	0	0	0	0	0	0	
01:45 PM	0	0	0	0	0	0	0	0	0	0	0	0	0	0	0	0	0	0	0	0	0	
Total	1	0	0	0	1	0	0	0	0	0	0	0	0	0	0	0	0	0	0	0	1	
02:00 PM	0	0	0	0	0	0	0	0	0	0	0	0	0	0	0	0	0	0	0	0	0	
02:15 PM	0	0	0	0	0	0	0	0	0	0	0	0	0	0	0	0	0	0	0	0	0	
02:30 PM	0	0	0	0	0	0	0	0	0	0	0	0	0	0	0	0	0	0	0	0	0	
02:45 PM	0	0	0	0	0	0	0	0	0	0	0	0	0	0	0	0	0	0	0	0	0	
Total	0	0	0	0	0	0	0	0	0	0	0	0	0	0	0	0	0	0	0	0	0	
03:00 PM	0	0	0	0	0	0	0	0	0	0	0	0	0	0	0	0	0	0	0	0	0	
03:15 PM	0	0	0	0	0	0	0	0	0	0	0	0	0	0	0	0	0	0	0	0	0	
03:30 PM	1	0	0	0	1	0	0	0	0	0	0	0	0	0	0	0	0	0	0	0	1	

Groups Printed- Pedestrians

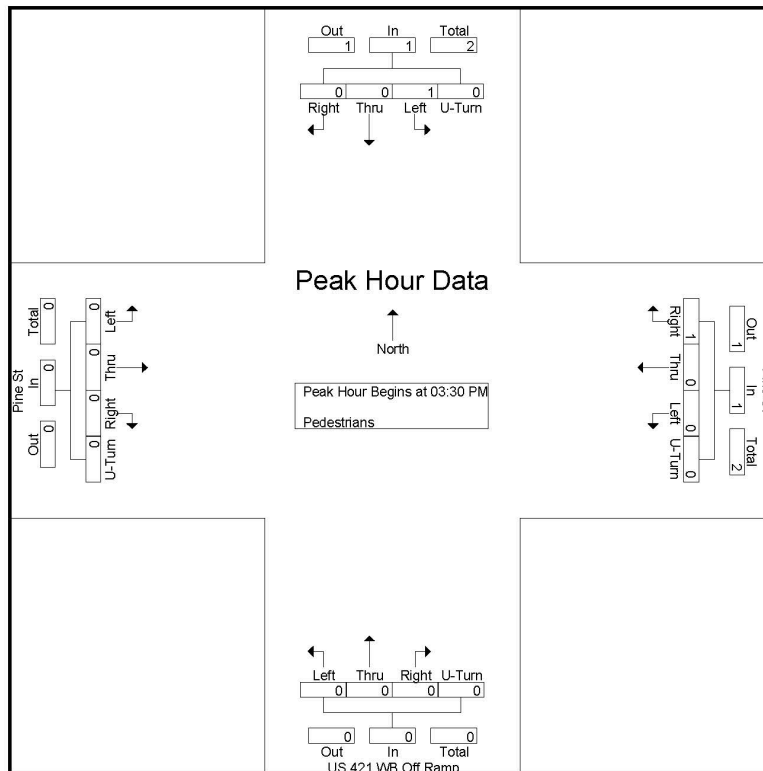
Start Time	Southbound					Pine St Westbound					US 421 WB Off Ramp Northbound					Pine St Eastbound					Int. Total
	Left	Thru	Right	Crossing	App. Total	Left	Thru	Right	Crossing	App. Total	Left	Thru	Right	Crossing	App. Total	Left	Thru	Right	Crossing	App. Total	
03:45 PM	0	0	0	0	0	0	0	0	0	0	0	0	0	0	0	0	0	0	0	0	0
Total	1	0	0	0	1	0	0	0	0	0	0	0	0	0	0	0	0	0	0	0	1
04:00 PM	0	0	0	0	0	0	0	0	0	0	0	0	0	0	0	0	0	0	0	0	0
04:15 PM	0	0	0	0	0	0	0	1	0	1	0	0	0	0	0	0	0	0	0	0	1
04:30 PM	1	0	0	0	1	0	0	0	0	0	0	0	0	0	0	0	0	0	0	0	1
04:45 PM	0	0	0	0	0	0	0	0	0	0	0	0	0	0	0	0	0	0	0	0	0
Total	1	0	0	0	1	0	0	1	0	1	0	0	0	0	0	0	0	0	0	0	2
05:00 PM	0	0	0	0	0	0	0	0	0	0	0	0	0	0	0	0	0	0	0	0	0
05:15 PM	0	0	0	0	0	0	0	0	0	0	0	0	0	0	0	0	0	0	0	0	0
05:30 PM	0	0	0	0	0	0	0	0	0	0	0	0	0	0	0	0	0	0	0	0	0
05:45 PM	1	0	0	0	1	0	0	1	0	1	0	0	0	0	0	0	0	0	0	0	2
Total	1	0	0	0	1	0	0	1	0	1	0	0	0	0	0	0	0	0	0	0	2
06:00 PM	0	0	0	0	0	0	0	0	0	0	0	0	0	0	0	0	0	0	0	0	0
06:15 PM	0	0	0	0	0	0	0	0	0	0	0	0	0	0	0	0	0	0	0	0	0
06:30 PM	0	0	0	0	0	0	0	0	0	0	0	0	0	0	0	0	0	0	0	0	0
06:45 PM	0	0	0	0	0	0	0	0	0	0	0	0	0	0	0	0	0	0	0	0	0
Total	0	0	0	0	0	0	0	0	0	0	0	0	0	0	0	0	0	0	0	0	0
Grand Total	8	0	0	4	12	1	0	7	2	10	0	0	0	1	1	0	1	0	1	2	25
Apprch %	66.7	0	0	33.3		10	0	70	20		0	0	0	100		0	50	0	50		
Total %	32	0	0	16	48	4	0	28	8	40	0	0	0	4	4	0	4	0	4	8	



	Southbound					Pine St Westbound					US 421 WB Off Ramp Northbound					Pine St Eastbound					
Start Time	Left	Thru	Right	Crossing	App. Total	Left	Thru	Right	Crossing	App. Total	Left	Thru	Right	Crossing	App. Total	Left	Thru	Right	Crossing	App. Total	Int. Total
Peak Hour Analysis From 06:00 AM to 11:45 AM - Peak 1 of 1																					
Peak Hour for Entire Intersection Begins at 10:30 AM																					
10:30 AM	0	0	0	0	0	1	0	0	0	1	0	0	0	1	1	0	0	0	0	0	2
10:45 AM	1	0	0	1	2	0	0	0	1	1	0	0	0	0	0	0	0	0	0	0	3
11:00 AM	0	0	0	1	1	0	0	0	0	0	0	0	0	0	0	0	1	0	1	2	3
11:15 AM	0	0	0	0	0	0	0	1	0	1	0	0	0	0	0	0	0	0	0	0	1
Total Volume	1	0	0	2	3	1	0	1	1	3	0	0	0	1	1	0	1	0	1	2	9
% App. Total	33.3	0	0	66.7		33.3	0	33.3	33.3		0	0	0	100		0	50	0	50		
PHF	.250	.000	.000	.500	.375	.250	.000	.250	.250	.750	.000	.000	.000	.250	.250	.000	.250	.000	.250	.250	.750



	Southbound					Pine St Westbound					US 421 WB Off Ramp Northbound					Pine St Eastbound					
Start Time	Left	Thru	Right	crossing	App. Total	Left	Thru	Right	crossing	App. Total	Left	Thru	Right	crossing	App. Total	Left	Thru	Right	crossing	App. Total	Int. Total
Peak Hour Analysis From 12:00 PM to 06:45 PM - Peak 1 of 1																					
Peak Hour for Entire Intersection Begins at 03:30 PM																					
03:30 PM	1	0	0	0	1	0	0	0	0	0	0	0	0	0	0	0	0	0	0	0	1
03:45 PM	0	0	0	0	0	0	0	0	0	0	0	0	0	0	0	0	0	0	0	0	0
04:00 PM	0	0	0	0	0	0	0	0	0	0	0	0	0	0	0	0	0	0	0	0	0
04:15 PM	0	0	0	0	0	0	0	1	0	1	0	0	0	0	0	0	0	0	0	0	1
Total Volume	1	0	0	0	1	0	0	1	0	1	0	0	0	0	0	0	0	0	0	0	2
% App. Total	100	0	0	0	0	0	0	100	0	0	0	0	0	0	0	0	0	0	0	0	0
PHF	.250	.000	.000	.000	.250	.000	.000	.250	.000	.250	.000	.000	.000	.000	.000	.000	.000	.000	.000	.000	.500



Appendix E: NCDOT Turning Movement Count Number 15126 [US601 at East Main Street/Old US421 - 9/3/2024]



September 5, 2024

1155 North Main Street
Waynesville, NC 28786
(P) 828.456.8383
www.jmteagueengineering.com

Request Number: 15126
County: Yadkin
City: Yadkinville
Division: 11

Count Type: Turn Movement Counts
Duration: 13 hours, 15-minute interval
Weekend: No

Intersection: Old US 421/East Main Street at US 601 (State St)

Coordinates: **Latitude:** 36.134507 **Longitude:** -80.659658

Count Date: Tuesday, September 3, 2024

Count Time: 6:00 AM to 7:00 PM

NOAA Weather Conditions
Tuesday, September 3, 2024

Sky Cover	Rain (in.)	Hi	Low
Mostly Sunny	0.0	76	51

Comments

Counted By: Gray Terrell
Break Times: N/A
Data Processor: Gray Terrell
Project Coordinator: Mike Prindiville
Traffic Control: Signal Control
School in Session: Yes
Disabled Pedestrians: None observed
Construction Present: None observed
Traffic Flow Disruptions: See Other Information page
Sidewalk Present: Yes
Area Lighting Present: Yes
Unique Conditions: None Observed
Method Used: Video
Tabulation Used: PetraPro
Manufacturer/Type Used: CountCam3
Equipment was working properly

Vicinity Maps



Dependable Planning • Innovative Engineering • Relationship Building

Request Number: 15126

County: Yadkin

City: Yadkinville

Division: 11

Intersection: Old US 421/East Main Street at US 601 (State St)

Southbound Approach:

Stop Sign within 300 feet: No **Number of Lanes/Movement:** 2 Lane (Left, Thru/Right) & Bike Lane

Signal within 300 feet: No **Posted Speed Limit:** 25 MPH

Railroad within 200 feet: No **Predominate Land Type:** Commercial



Looking Upstream



Looking Downstream

Request Number: 15126

County: Yadkin

City: Yadkinville

Division: 11

Intersection: Old US 421/East Main Street at US 601 (State St)

Westbound Approach:

Stop Sign within 300 feet: No

Signal within 300 feet: No

Railroad within 200 feet: No

Number of Lanes/Movements: 2 Lane (Left,Thru/Right)

Posted Speed Limit: 25 MPH

Predominate Land Type: Commercial



Looking Upstream



Looking Downstream

Request Number: 15126

County: Yadkin

City: Yadkinville

Division: 11

Intersection: Old US 421/East Main Street at US 601 (State St)

Northbound Approach:

Stop Sign within 300 feet: No

Signal within 300 feet: No

Railroad within 200 feet: No

Number of Lanes/Movements: 2 Lane (Left,Thru/Right) & Bike Lane

Posted Speed Limit: 25 MPH

Predominate Land Type: Commercial



Looking Upstream



Looking Downstream

Request Number: 15126

County: Yadkin

City: Yadkinville

Division: 11

Intersection: Old US 421/East Main Street at US 601 (State St)

Eastbound Approach:

Stop Sign within 300 feet: No

Signal within 300 feet: No

Railroad within 200 feet: No

Number of Lanes/Movements: 2 Lane (Left,Thru/Right)

Posted Speed Limit: 25 MPH

Predominate Land Type: Commercial



Looking Upstream



Looking Downstream

Other Information:

Signal Number: 11-0916

Queuing Present: Not Requested

Traffic Flow Disruptions: None Observed

Railroad Crossing Number: NA

Date and Time of Railroad Activations: NA

Field Observations: See Below Photos



Intersection Signal Box



Sign for Bike Lane (NB) on US 601

Other Information:



No Parking Sign (WB) Approach on Old US 421 at Truist Bank



Posted Speed (EB) on Old US 421



J.M. Teague Engineering & Planning
 1155 North Main Street, Waynesville, NC
 (828) 456-8383

File Name : WYDA 15126
 Site Code : 15126
 Start Date : 9/3/2024
 Page No : 1

Start Time	US 601 Southbound					Groups Printed- PVs - Duals - TTST - Twins										US 601 Northbound					Old US 421 Eastbound					Int. Total
	Left	Thru	Right	U-Turns	App. Total	Old US 421 Westbound					US 601 Northbound					Left	Thru	Right	U-Turns	App. Total	Left	Thru	Right	U-Turns	App. Total	
						Left	Thru	Right	U-Turns	App. Total	Left	Thru	Right	U-Turns	App. Total											
06:00	11	56	0	0	67	5	2	4	0	11	2	19	13	0	34	1	10	2	0	13	1	10	2	0	13	125
06:15	9	43	0	0	52	5	2	8	0	15	3	6	6	0	15	5	16	3	0	24	5	16	3	0	24	106
06:30	37	52	1	0	90	3	4	9	0	16	5	28	7	0	40	2	16	4	0	22	2	16	4	0	22	168
06:45	29	61	4	0	94	7	7	24	0	38	0	63	10	0	73	11	24	6	0	41	11	24	6	0	41	246
Total	86	212	5	0	303	20	15	45	0	80	10	116	36	0	162	19	66	15	0	100	19	66	15	0	100	645
07:00	4	61	3	0	68	8	12	49	0	69	1	65	2	0	68	15	26	15	0	56	15	26	15	0	56	261
07:15	13	68	3	0	84	11	6	29	0	46	8	60	2	0	70	12	53	33	0	98	12	53	33	0	98	298
07:30	13	74	1	0	88	14	15	13	0	42	4	48	6	0	58	4	20	12	0	36	4	20	12	0	36	224
07:45	13	63	5	0	81	9	17	16	0	42	3	65	7	0	75	8	22	8	0	38	8	22	8	0	38	236
Total	43	266	12	0	321	42	50	107	0	199	16	238	17	0	271	39	121	68	0	228	39	121	68	0	228	1019
08:00	17	54	2	0	73	16	8	29	0	53	4	42	19	0	65	7	27	14	0	48	7	27	14	0	48	239
08:15	8	59	1	0	68	13	23	17	0	53	9	39	14	0	62	6	19	6	0	31	6	19	6	0	31	214
08:30	4	49	6	0	59	18	12	12	0	42	7	31	16	0	54	5	19	7	0	31	5	19	7	0	31	186
08:45	9	42	5	0	56	11	20	4	0	35	7	35	11	0	53	9	23	7	0	39	9	23	7	0	39	183
Total	38	204	14	0	256	58	63	62	0	183	27	147	60	0	234	27	88	34	0	149	27	88	34	0	149	822
09:00	10	54	3	0	67	11	17	14	0	42	6	56	19	0	81	5	17	8	0	30	5	17	8	0	30	220
09:15	12	54	4	0	70	15	17	17	0	49	4	38	16	0	58	2	19	8	0	29	2	19	8	0	29	206
09:30	18	50	10	0	78	24	13	8	0	45	2	41	25	0	68	5	13	8	0	26	5	13	8	0	26	217
09:45	11	58	1	0	70	14	18	7	0	39	10	57	10	0	77	7	30	8	0	45	7	30	8	0	45	231
Total	51	216	18	0	285	64	65	46	0	175	22	192	70	0	284	19	79	32	0	130	19	79	32	0	130	874
10:00	5	53	4	0	62	20	18	13	0	51	10	33	15	0	58	5	24	11	0	40	5	24	11	0	40	211
10:15	13	50	7	0	70	17	29	13	0	59	15	59	19	0	93	13	24	9	0	46	13	24	9	0	46	268
10:30	16	58	6	0	80	15	20	14	0	49	9	54	22	0	85	6	10	6	0	22	6	10	6	0	22	236
10:45	13	62	9	0	84	15	21	8	0	44	11	44	19	0	74	5	17	13	0	35	5	17	13	0	35	237
Total	47	223	26	0	296	67	88	48	0	203	45	190	75	0	310	29	75	39	0	143	29	75	39	0	143	952
11:00	8	65	2	0	75	18	10	7	0	35	9	44	13	0	66	7	18	9	0	34	7	18	9	0	34	210
11:15	7	50	6	0	63	20	15	9	0	44	8	47	11	0	66	6	19	5	0	30	6	19	5	0	30	203
11:30	12	51	5	0	68	26	16	6	0	48	11	48	22	0	81	6	18	16	0	40	6	18	16	0	40	237
11:45	13	45	5	0	63	21	20	8	0	49	8	54	15	0	77	11	18	17	0	46	11	18	17	0	46	235
Total	40	211	18	0	269	85	61	30	0	176	36	193	61	0	290	30	73	47	0	150	30	73	47	0	150	885
12:00	8	62	4	0	74	24	19	22	0	65	9	61	27	0	97	3	28	11	0	42	3	28	11	0	42	278
12:15	6	60	1	0	67	18	22	12	0	52	6	56	23	0	85	3	23	9	0	35	3	23	9	0	35	239



J.M. Teague Engineering & Planning
 1155 North Main Street, Waynesville, NC
 (828) 456-8383

File Name : WYDA 15126
 Site Code : 15126
 Start Date : 9/3/2024
 Page No : 2

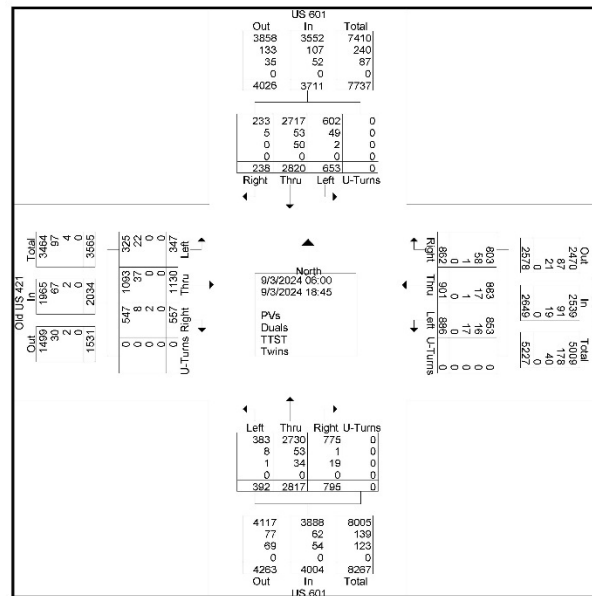
Start Time	US 601 Southbound					Groups Printed- PVs - Duals - TTST - Twins										US 601 Northbound					Old US 421 Eastbound					Int. Total
	Left	Thru	Right	U-Turns	App. Total	Left	Thru	Right	U-Turns	App. Total	Left	Thru	Right	U-Turns	App. Total	Left	Thru	Right	U-Turns	App. Total	Left	Thru	Right	U-Turns	App. Total	
12:30	9	48	7	0	64	14	17	17	0	48	11	50	18	0	79	3	26	12	0	41	3	26	12	0	41	232
12:45	17	57	9	0	83	19	17	12	0	48	5	49	23	0	77	1	23	5	0	29	1	23	5	0	29	237
Total	40	227	21	0	288	75	75	63	0	213	31	216	91	0	338	10	100	37	0	147	10	100	37	0	147	986
13:00	14	53	7	0	74	30	23	10	0	63	6	50	17	0	73	4	19	12	0	35	4	19	12	0	35	245
13:15	10	68	0	0	78	20	23	13	0	56	10	49	22	0	81	7	14	10	0	31	7	14	10	0	31	246
13:30	7	56	9	0	72	21	16	17	0	54	8	51	17	0	76	11	23	8	0	42	11	23	8	0	42	244
13:45	2	49	3	0	54	20	13	15	0	48	14	65	12	0	91	3	19	11	0	33	3	19	11	0	33	226
Total	33	226	19	0	278	91	75	55	0	221	38	215	68	0	321	25	75	41	0	141	25	75	41	0	141	961
14:00	13	46	4	0	63	19	26	18	0	63	9	63	16	0	88	14	22	14	0	50	14	22	14	0	50	264
14:15	18	57	5	0	80	20	23	17	0	60	4	52	23	0	79	8	25	16	0	49	8	25	16	0	49	268
14:30	22	59	4	0	85	20	12	25	0	57	4	62	17	0	83	16	45	21	0	82	16	45	21	0	82	307
14:45	20	60	6	0	86	18	25	18	0	61	14	60	22	0	96	11	36	22	0	69	11	36	22	0	69	312
Total	73	222	19	0	314	77	86	78	0	241	31	237	78	0	346	49	128	73	0	250	49	128	73	0	250	1151
15:00	13	42	5	0	60	25	31	33	0	89	7	56	18	0	81	13	29	22	0	64	13	29	22	0	64	294
15:15	13	48	9	0	70	23	25	21	0	69	11	48	19	0	78	9	21	18	0	48	9	21	18	0	48	265
15:30	17	71	9	0	97	20	15	18	0	53	16	42	20	0	78	5	28	12	0	45	5	28	12	0	45	273
15:45	10	52	12	0	74	18	29	22	0	69	3	68	18	0	89	5	23	14	0	42	5	23	14	0	42	274
Total	53	213	35	0	301	86	100	94	0	280	37	214	75	0	326	32	101	66	0	199	32	101	66	0	199	1106
16:00	17	51	4	0	72	23	41	29	0	93	12	60	16	0	88	12	27	20	0	59	12	27	20	0	59	312
16:15	7	60	8	0	75	23	22	19	0	64	12	79	14	0	105	10	33	9	0	52	10	33	9	0	52	296
16:30	10	55	6	0	71	20	24	17	0	61	9	71	16	0	96	2	19	10	0	31	2	19	10	0	31	259
16:45	10	42	6	0	58	22	21	14	0	57	7	72	14	0	93	8	14	10	0	32	8	14	10	0	32	240
Total	44	208	24	0	276	88	108	79	0	275	40	282	60	0	382	32	93	49	0	174	32	93	49	0	174	1107
17:00	14	55	4	0	73	27	21	29	0	77	12	93	18	0	123	6	17	13	0	36	6	17	13	0	36	309
17:15	10	52	3	0	65	20	16	14	0	50	9	89	11	0	109	4	18	7	0	29	4	18	7	0	29	253
17:30	17	61	3	0	81	13	11	15	0	39	14	80	18	0	112	7	25	9	0	41	7	25	9	0	41	273
17:45	10	37	5	0	52	17	11	27	0	55	5	78	16	0	99	7	15	6	0	28	7	15	6	0	28	234
Total	51	205	15	0	271	77	59	85	0	221	40	340	63	0	443	24	75	35	0	134	24	75	35	0	134	1069
18:00	13	62	5	0	80	14	15	22	0	51	2	65	14	0	81	4	18	5	0	27	4	18	5	0	27	239
18:15	8	48	3	0	59	12	16	7	0	35	5	55	10	0	70	3	14	5	0	22	3	14	5	0	22	186
18:30	19	43	1	0	63	17	8	25	0	50	4	70	8	0	82	3	13	6	0	22	3	13	6	0	22	217
18:45	14	34	3	0	51	13	17	16	0	46	8	47	9	0	64	2	11	5	0	18	2	11	5	0	18	179
Total	54	187	12	0	253	56	56	70	0	182	19	237	41	0	297	12	56	21	0	89	12	56	21	0	89	821
Grand Total	653	2820	238	0	3711	886	901	862	0	2649	392	2817	795	0	4004	347	1130	557	0	2034	347	1130	557	0	2034	12398
Approch %	17.6	76	6.4	0		33.4	34	32.5	0		9.8	70.4	19.9	0		17.1	55.6	27.4	0		17.1	55.6	27.4	0		
Total %	5.3	22.7	1.9	0	29.9	7.1	7.3	7	0	21.4	3.2	22.7	6.4	0	32.3	2.8	9.1	4.5	0	16.4	2.8	9.1	4.5	0	16.4	
PVs	602	2717	233	0	3552	853	883	803	0	2539	383	2730	775	0	3888	325	1093	547	0	1965	325	1093	547	0	1965	11944
% PVs	92.2	96.3	97.9	0	95.7	96.3	98	93.2	0	95.8	97.7	96.9	97.5	0	97.1	93.7	96.7	98.2	0	96.6	93.7	96.7	98.2	0	96.6	96.3



J.M. Teague Engineering & Planning
 1155 North Main Street, Waynesville, NC
 (828) 456-8383

File Name : WYDA 15126
 Site Code : 15126
 Start Date : 9/3/2024
 Page No : 3

Groups Printed- PVs - Duals - TTST - Twins																					
	US 601 Southbound					Old US 421 Westbound					US 601 Northbound					Old US 421 Eastbound					Int. Total
	Left	Thru	Right	U-Turns	App. Total	Left	Thru	Right	U-Turns	App. Total	Left	Thru	Right	U-Turns	App. Total	Left	Thru	Right	U-Turns	App. Total	
Duals	49	53	5	0	107	16	17	58	0	91	8	53	1	0	62	22	37	8	0	67	327
% Duals	7.5	1.9	2.1	0	2.9	1.8	1.9	6.7	0	3.4	2	1.9	0.1	0	1.5	6.3	3.3	1.4	0	3.3	2.6
TTST	2	50	0	0	52	17	1	1	0	19	1	34	19	0	54	0	0	2	0	2	127
% TTST	0.3	1.8	0	0	1.4	1.9	0.1	0.1	0	0.7	0.3	1.2	2.4	0	1.3	0	0	0.4	0	0.1	1
Twins	0	0	0	0	0	0	0	0	0	0	0	0	0	0	0	0	0	0	0	0	0
% Twins	0	0	0	0	0	0	0	0	0	0	0	0	0	0	0	0	0	0	0	0	0



	US 601 Southbound					Old US 421 Westbound					US 601 Northbound					Old US 421 Eastbound					
Start Time	Left	Thru	Right	U-Turns	App. Total	Left	Thru	Right	U-Turns	App. Total	Left	Thru	Right	U-Turns	App. Total	Left	Thru	Right	U-Turns	App. Total	Int. Total
Peak Hour Analysis From 06:00 to 11:45 - Peak 1 of 1																					
Peak Hour for Entire Intersection Begins at 06:45																					
06:45	29	61	4	0	94	7	7	24	0	38	0	63	10	0	73	11	24	6	0	41	246
07:00	4	61	3	0	68	8	12	49	0	69	1	85	2	0	88	15	26	15	0	56	261
07:15	13	68	3	0	84	11	6	29	0	46	8	60	2	0	70	12	53	33	0	98	298
07:30	13	74	1	0	88	14	15	13	0	42	4	48	6	0	58	4	20	12	0	36	224
Total Volume	59	264	11	0	334	40	40	115	0	195	13	236	20	0	269	42	123	66	0	231	1029
% App. Total	17.7	79	3.3	0		20.5	20.5	59	0		4.8	87.7	7.4	0		18.2	53.2	28.6	0		
PHF	509	892	688	.000	.888	714	667	587	.000	.707	406	906	500	.000	.921	700	580	500	.000	.589	.863
PVs	58	254	11	0	323	40	39	110	0	189	9	221	19	0	249	39	118	64	0	221	982
% PVs	98.3	96.2	100	0	96.7	100	97.5	95.7	0	96.9	69.2	93.6	95.0	0	92.6	92.9	95.9	97.0	0	95.7	95.4
Duals	1	7	0	0	8	0	1	5	0	6	4	13	0	0	17	3	5	2	0	10	41
% Duals	1.7	2.7	0	0	2.4	0	2.5	4.3	0	3.1	30.8	5.5	0	0	6.3	7.1	4.1	3.0	0	4.3	4.0
TTST	0	3	0	0	3	0	0	0	0	0	0	2	1	0	3	0	0	0	0	0	6
% TTST	0	1.1	0	0	0.9	0	0	0	0	0	0	0.8	5.0	0	1.1	0	0	0	0	0	0.6
Twins	0	0	0	0	0	0	0	0	0	0	0	0	0	0	0	0	0	0	0	0	0
% Twins	0	0	0	0	0	0	0	0	0	0	0	0	0	0	0	0	0	0	0	0	0

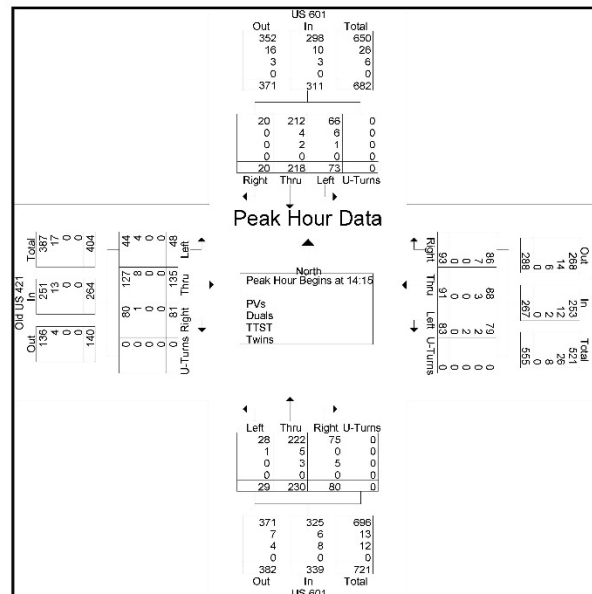
J.M. Teague Engineering & Planning
1155 North Main Street, Waynesville, NC
(828) 456-8383

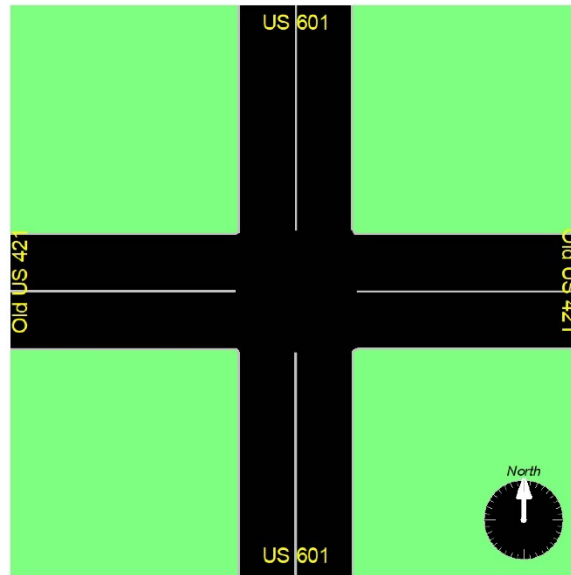


J.M. Teague Engineering & Planning
 1155 North Main Street, Waynesville, NC
 (828) 456-8383

File Name : WYDA 15126
 Site Code : 15126
 Start Date : 9/3/2024
 Page No : 7

	US 601 Southbound					Old US 421 Westbound					US 601 Northbound					Old US 421 Eastbound					
Start Time	Left	Thru	Right	U-Turns	App. Total	Left	Thru	Right	U-Turns	App. Total	Left	Thru	Right	U-Turns	App. Total	Left	Thru	Right	U-Turns	App. Total	Int. Total
Peak Hour Analysis From 12:00 to 18:45 - Peak 1 of 1																					
Peak Hour for Entire Intersection Begins at 14:15																					
14:15	18	57	5	0	80	20	23	17	0	60	4	52	23	0	79	8	25	16	0	49	268
14:30	22	59	4	0	85	20	12	25	0	57	4	62	17	0	83	16	45	21	0	82	307
14:45	20	60	6	0	86	18	25	18	0	61	14	60	22	0	96	11	36	22	0	69	312
15:00	13	42	5	0	60	25	31	33	0	89	7	56	18	0	81	13	29	22	0	64	294
Total Volume	73	218	20	0	311	83	91	93	0	267	29	230	80	0	339	48	135	81	0	264	1181
% App. Total	23.5	70.1	6.4	0		31.1	34.1	34.8	0		8.6	67.8	23.6	0		18.2	51.1	30.7	0		
PHF	830	908	833	000	904	830	734	705	000	750	518	927	870	000	883	750	750	920	000	805	946
PVs	66	212	20	0	298	79	88	86	0	253	28	222	75	0	325	44	127	80	0	251	1127
% PVs	90.4	97.2	100	0	95.8	95.2	96.7	92.5	0	94.8	96.6	96.5	93.8	0	95.9	91.7	94.1	98.8	0	95.1	95.4
Duals	6	4	0	0	10	2	3	7	0	12	1	5	0	0	6	4	8	1	0	13	41
% Duals	8.2	1.8	0	0	3.2	2.4	3.3	7.5	0	4.5	3.4	2.2	0	0	1.8	8.3	5.9	1.2	0	4.9	3.5
TTST	1	2	0	0	3	2	0	0	0	2	0	3	5	0	8	0	0	0	0	0	13
% TTST	1.4	0.9	0	0	1.0	2.4	0	0	0	0.7	0	1.3	6.3	0	2.4	0	0	0	0	0	1.1
Twins	0	0	0	0	0	0	0	0	0	0	0	0	0	0	0	0	0	0	0	0	0
% Twins	0	0	0	0	0	0	0	0	0	0	0	0	0	0	0	0	0	0	0	0	0







J.M. Teague Engineering & Planning
1155 North Main Street, Waynesville, NC
(828) 456-8383

File Name : WYDA 15126
Site Code : 15126
Start Date : 9/3/2024
Page No : 1

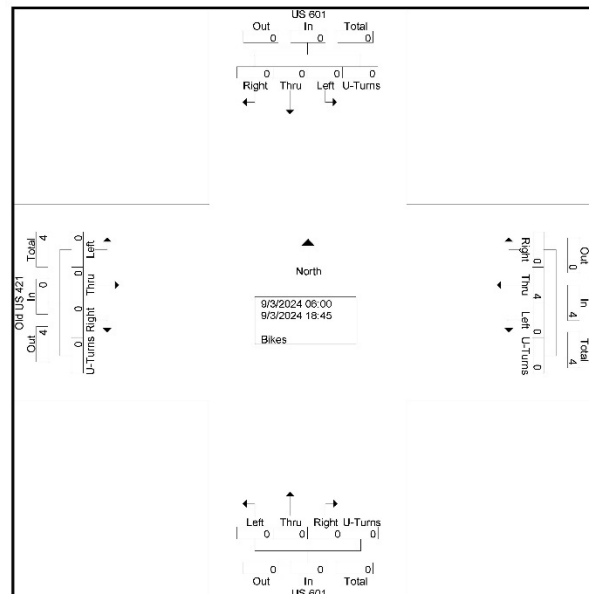
Start Time	US 601 Southbound					Old US 421 Westbound					US 601 Northbound					Old US 421 Eastbound					Int. Total
	Left	Thru	Right	U-Turns	App. Total	Left	Thru	Right	U-Turns	App. Total	Left	Thru	Right	U-Turns	App. Total	Left	Thru	Right	U-Turns	App. Total	
06:00	0	0	0	0	0	0	0	0	0	0	0	0	0	0	0	0	0	0	0	0	0
06:15	0	0	0	0	0	0	0	0	0	0	0	0	0	0	0	0	0	0	0	0	0
06:30	0	0	0	0	0	0	0	0	0	0	0	0	0	0	0	0	0	0	0	0	0
06:45	0	0	0	0	0	0	0	0	0	0	0	0	0	0	0	0	0	0	0	0	0
Total	0	0	0	0	0	0	0	0	0	0	0	0	0	0	0	0	0	0	0	0	0
07:00	0	0	0	0	0	0	0	0	0	0	0	0	0	0	0	0	0	0	0	0	0
07:15	0	0	0	0	0	0	0	0	0	0	0	0	0	0	0	0	0	0	0	0	0
07:30	0	0	0	0	0	0	0	0	0	0	0	0	0	0	0	0	0	0	0	0	0
07:45	0	0	0	0	0	0	0	0	0	0	0	0	0	0	0	0	0	0	0	0	0
Total	0	0	0	0	0	0	0	0	0	0	0	0	0	0	0	0	0	0	0	0	0
08:00	0	0	0	0	0	0	0	0	0	0	0	0	0	0	0	0	0	0	0	0	0
08:15	0	0	0	0	0	0	0	0	0	0	0	0	0	0	0	0	0	0	0	0	0
08:30	0	0	0	0	0	0	0	0	0	0	0	0	0	0	0	0	0	0	0	0	0
08:45	0	0	0	0	0	0	0	0	0	0	0	0	0	0	0	0	0	0	0	0	0
Total	0	0	0	0	0	0	0	0	0	0	0	0	0	0	0	0	0	0	0	0	0
09:00	0	0	0	0	0	0	0	0	0	0	0	0	0	0	0	0	0	0	0	0	0
09:15	0	0	0	0	0	0	0	0	0	0	0	0	0	0	0	0	0	0	0	0	0
09:30	0	0	0	0	0	0	0	0	0	0	0	0	0	0	0	0	0	0	0	0	0
09:45	0	0	0	0	0	0	0	0	0	0	0	0	0	0	0	0	0	0	0	0	0
Total	0	0	0	0	0	0	0	0	0	0	0	0	0	0	0	0	0	0	0	0	0
10:00	0	0	0	0	0	0	0	0	0	0	0	0	0	0	0	0	0	0	0	0	0
10:15	0	0	0	0	0	0	0	0	0	0	0	0	0	0	0	0	0	0	0	0	0
10:30	0	0	0	0	0	0	0	0	0	0	0	0	0	0	0	0	0	0	0	0	0
10:45	0	0	0	0	0	0	0	0	0	0	0	0	0	0	0	0	0	0	0	0	0
Total	0	0	0	0	0	0	0	0	0	0	0	0	0	0	0	0	0	0	0	0	0
11:00	0	0	0	0	0	0	0	0	0	0	0	0	0	0	0	0	0	0	0	0	0
11:15	0	0	0	0	0	0	0	0	0	0	0	0	0	0	0	0	0	0	0	0	0
11:30	0	0	0	0	0	0	0	0	0	0	0	0	0	0	0	0	0	0	0	0	0
11:45	0	0	0	0	0	0	0	0	0	0	0	0	0	0	0	0	0	0	0	0	0
Total	0	0	0	0	0	0	0	0	0	0	0	0	0	0	0	0	0	0	0	0	0
12:00	0	0	0	0	0	0	0	0	0	0	0	0	0	0	0	0	0	0	0	0	0
12:15	0	0	0	0	0	0	0	0	0	0	0	0	0	0	0	0	0	0	0	0	0



J.M. Teague Engineering & Planning
 1155 North Main Street, Waynesville, NC
 (828) 456-8383

File Name : WYDA 15126
 Site Code : 15126
 Start Date : 9/3/2024
 Page No : 2

Start Time	US 601 Southbound					Old US 421 Westbound					US 601 Northbound					Old US 421 Eastbound					Int. Total
	Left	Thru	Right	U-Turns	App. Total	Left	Thru	Right	U-Turns	App. Total	Left	Thru	Right	U-Turns	App. Total	Left	Thru	Right	U-Turns	App. Total	
12:30	0	0	0	0	0	0	0	0	0	0	0	0	0	0	0	0	0	0	0	0	0
12:45	0	0	0	0	0	0	0	0	0	0	0	0	0	0	0	0	0	0	0	0	0
Total	0	0	0	0	0	0	0	0	0	0	0	0	0	0	0	0	0	0	0	0	0
13:00	0	0	0	0	0	0	0	0	0	0	0	0	0	0	0	0	0	0	0	0	0
13:15	0	0	0	0	0	0	0	0	0	0	0	0	0	0	0	0	0	0	0	0	0
13:30	0	0	0	0	0	0	0	0	0	0	0	0	0	0	0	0	0	0	0	0	0
13:45	0	0	0	0	0	0	0	0	0	0	0	0	0	0	0	0	0	0	0	0	0
Total	0	0	0	0	0	0	0	0	0	0	0	0	0	0	0	0	0	0	0	0	0
14:00	0	0	0	0	0	0	0	0	0	0	0	0	0	0	0	0	0	0	0	0	0
14:15	0	0	0	0	0	0	0	0	0	0	0	0	0	0	0	0	0	0	0	0	0
14:30	0	0	0	0	0	0	0	0	0	0	0	0	0	0	0	0	0	0	0	0	0
14:45	0	0	0	0	0	0	0	0	0	0	0	0	0	0	0	0	0	0	0	0	0
Total	0	0	0	0	0	0	0	0	0	0	0	0	0	0	0	0	0	0	0	0	0
15:00	0	0	0	0	0	0	0	0	0	0	0	0	0	0	0	0	0	0	0	0	0
15:15	0	0	0	0	0	0	0	0	0	0	0	0	0	0	0	0	0	0	0	0	0
15:30	0	0	0	0	0	0	0	0	0	0	0	0	0	0	0	0	0	0	0	0	0
15:45	0	0	0	0	0	0	0	0	0	0	0	0	0	0	0	0	0	0	0	0	0
Total	0	0	0	0	0	0	0	0	0	0	0	0	0	0	0	0	0	0	0	0	0
16:00	0	0	0	0	0	0	0	0	0	0	0	0	0	0	0	0	0	0	0	0	0
16:15	0	0	0	0	0	0	0	0	0	0	0	0	0	0	0	0	0	0	0	0	0
16:30	0	0	0	0	0	0	0	0	0	0	0	0	0	0	0	0	0	0	0	0	0
16:45	0	0	0	0	0	0	0	0	0	0	0	0	0	0	0	0	0	0	0	0	0
Total	0	0	0	0	0	0	0	0	0	0	0	0	0	0	0	0	0	0	0	0	0
17:00	0	0	0	0	0	0	1	0	0	1	0	0	0	0	0	0	0	0	0	0	1
17:15	0	0	0	0	0	0	0	0	0	0	0	0	0	0	0	0	0	0	0	0	0
17:30	0	0	0	0	0	0	1	0	0	1	0	0	0	0	0	0	0	0	0	0	1
17:45	0	0	0	0	0	0	1	0	0	1	0	0	0	0	0	0	0	0	0	0	1
Total	0	0	0	0	0	0	3	0	0	3	0	0	0	0	0	0	0	0	0	0	3
18:00	0	0	0	0	0	0	1	0	0	1	0	0	0	0	0	0	0	0	0	0	1
18:15	0	0	0	0	0	0	0	0	0	0	0	0	0	0	0	0	0	0	0	0	0
18:30	0	0	0	0	0	0	0	0	0	0	0	0	0	0	0	0	0	0	0	0	0
18:45	0	0	0	0	0	0	0	0	0	0	0	0	0	0	0	0	0	0	0	0	0
Total	0	0	0	0	0	0	1	0	0	1	0	0	0	0	0	0	0	0	0	0	1
Grand Total	0	0	0	0	0	0	4	0	0	4	0	0	0	0	0	0	0	0	0	0	4
Approch %	0	0	0	0	0	0	100	0	0	100	0	0	0	0	0	0	0	0	0	0	0
Total %	0	0	0	0	0	0	100	0	0	100	0	0	0	0	0	0	0	0	0	0	0

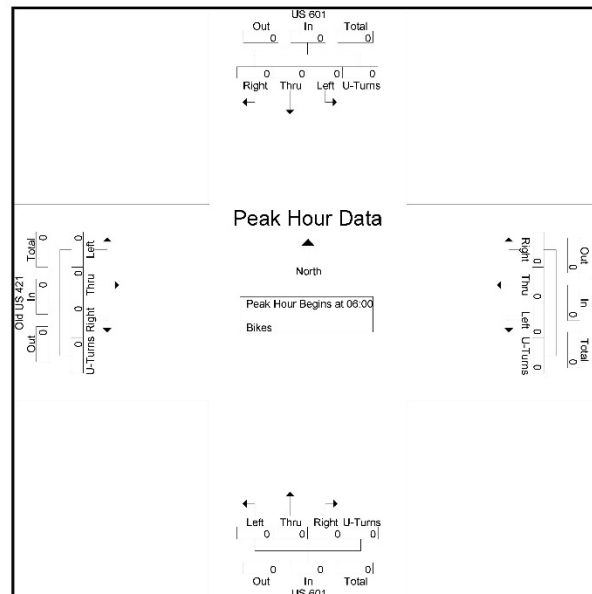




J.M. Teague Engineering & Planning
 1155 North Main Street, Waynesville, NC
 (828) 456-8383

File Name : WYDA 15126
 Site Code : 15126
 Start Date : 9/3/2024
 Page No : 4

Start Time	US 601 Southbound					Old US 421 Westbound					US 601 Northbound					Old US 421 Eastbound					Int. Total
	Left	Thru	Right	U-Turns	App. Total	Left	Thru	Right	U-Turns	App. Total	Left	Thru	Right	U-Turns	App. Total	Left	Thru	Right	U-Turns	App. Total	
Peak Hour Analysis From 06:00 to 11:45 - Peak 1 of 1																					
Peak Hour for Entire Intersection Begins at 06:00																					
06:00	0	0	0	0	0	0	0	0	0	0	0	0	0	0	0	0	0	0	0	0	0
06:15	0	0	0	0	0	0	0	0	0	0	0	0	0	0	0	0	0	0	0	0	0
06:30	0	0	0	0	0	0	0	0	0	0	0	0	0	0	0	0	0	0	0	0	0
06:45	0	0	0	0	0	0	0	0	0	0	0	0	0	0	0	0	0	0	0	0	0
Total Volume	0	0	0	0	0	0	0	0	0	0	0	0	0	0	0	0	0	0	0	0	0
% App. Total	0	0	0	0	0	0	0	0	0	0	0	0	0	0	0	0	0	0	0	0	0
PHF	.000	.000	.000	.000	.000	.000	.000	.000	.000	.000	.000	.000	.000	.000	.000	.000	.000	.000	.000	.000	.000

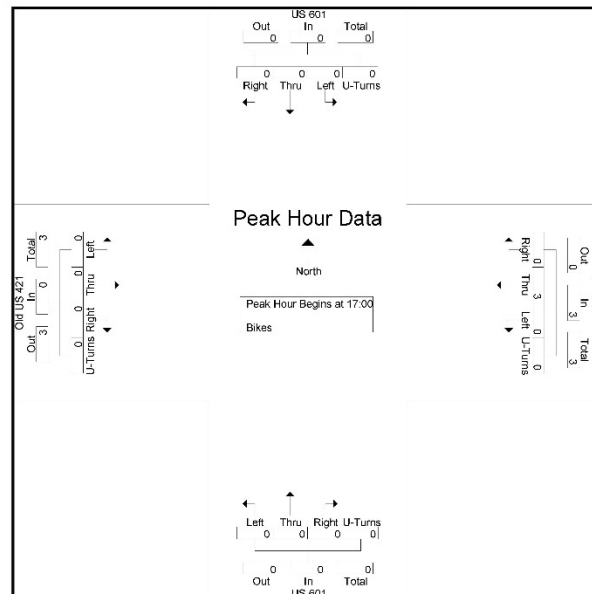


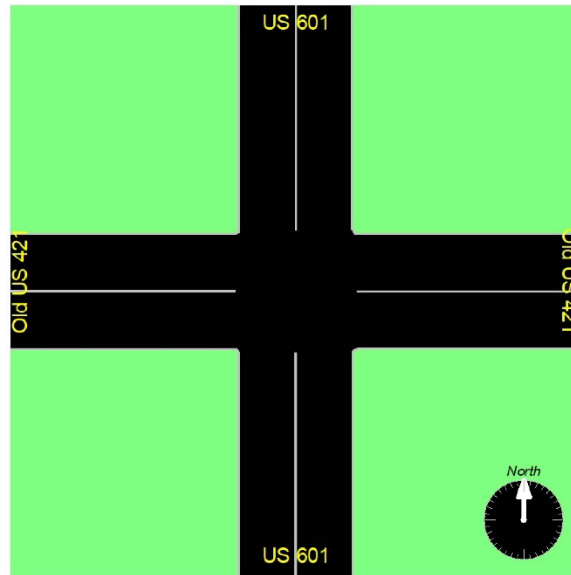


J.M. Teague Engineering & Planning
 1155 North Main Street, Waynesville, NC
 (828) 456-8383

File Name : WYDA 15126
 Site Code : 15126
 Start Date : 9/3/2024
 Page No : 6

Start Time	US 601 Southbound					Old US 421 Westbound					US 601 Northbound					Old US 421 Eastbound					Int. Total
	Left	Thru	Right	U-Turns	App. Total	Left	Thru	Right	U-Turns	App. Total	Left	Thru	Right	U-Turns	App. Total	Left	Thru	Right	U-Turns	App. Total	
Peak Hour Analysis From 12:00 to 18:45 - Peak 1 of 1																					
Peak Hour for Entire Intersection Begins at 17:00																					
17:00	0	0	0	0	0	0	1	0	0	1	0	0	0	0	0	0	0	0	0	0	1
17:15	0	0	0	0	0	0	0	0	0	0	0	0	0	0	0	0	0	0	0	0	0
17:30	0	0	0	0	0	0	1	0	0	1	0	0	0	0	0	0	0	0	0	0	1
17:45	0	0	0	0	0	0	1	0	0	1	0	0	0	0	0	0	0	0	0	0	1
Total Volume	0	0	0	0	0	0	3	0	0	3	0	0	0	0	0	0	0	0	0	0	3
% App. Total	0	0	0	0	0	0	100	0	0	100	0	0	0	0	0	0	0	0	0	0	100
PHF	.000	.000	.000	.000	.000	.000	.750	.000	.000	.750	.000	.000	.000	.000	.000	.000	.000	.000	.000	.000	.750







J.M. Teague Engineering & Planning
 1155 North Main Street, Waynesville, NC
 (828) 456-8383

File Name : WYDA 15126
 Site Code : 15126
 Start Date : 9/3/2024
 Page No : 1

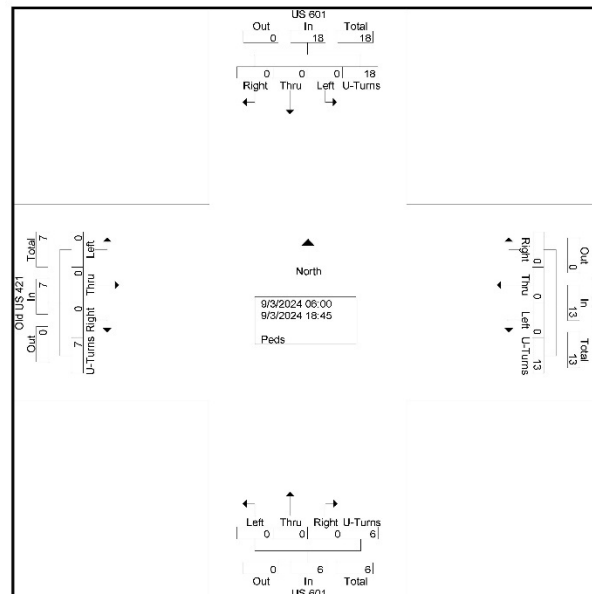
Start Time	US 601 Southbound					Old US 421 Westbound					US 601 Northbound					Old US 421 Eastbound					Int. Total
	Left	Thru	Right	U-Turns	App. Total	Left	Thru	Right	U-Turns	App. Total	Left	Thru	Right	U-Turns	App. Total	Left	Thru	Right	U-Turns	App. Total	
06:00	0	0	0	0	0	0	0	0	0	0	0	0	0	0	0	0	0	0	0	0	0
06:15	0	0	0	1	1	0	0	0	0	0	0	0	0	0	0	0	0	0	0	0	1
06:30	0	0	0	1	1	0	0	0	1	1	0	0	0	0	0	0	0	0	0	0	2
06:45	0	0	0	0	0	0	0	0	1	1	0	0	0	1	1	0	0	0	0	0	2
Total	0	0	0	2	2	0	0	0	2	2	0	0	0	1	1	0	0	0	0	0	5
07:00	0	0	0	0	0	0	0	0	0	0	0	0	0	0	0	0	0	0	0	0	0
07:15	0	0	0	0	0	0	0	0	0	0	0	0	0	0	0	0	0	0	0	0	0
07:30	0	0	0	0	0	0	0	0	0	0	0	0	0	0	0	0	0	0	0	0	0
07:45	0	0	0	0	0	0	0	0	1	1	0	0	0	0	0	0	0	0	0	0	1
Total	0	0	0	0	0	0	0	0	1	1	0	0	0	0	0	0	0	0	0	0	1
08:00	0	0	0	1	1	0	0	0	0	0	0	0	0	0	0	0	0	0	0	0	1
08:15	0	0	0	0	0	0	0	0	0	0	0	0	0	0	0	0	0	0	0	0	0
08:30	0	0	0	0	0	0	0	0	0	0	0	0	0	0	0	0	0	0	0	0	0
08:45	0	0	0	2	2	0	0	0	0	0	0	0	0	0	0	0	0	0	0	0	2
Total	0	0	0	3	3	0	0	0	0	0	0	0	0	0	0	0	0	0	0	0	3
09:00	0	0	0	1	1	0	0	0	0	0	0	0	0	0	0	0	0	0	0	0	1
09:15	0	0	0	0	0	0	0	0	0	0	0	0	0	0	0	0	0	0	0	0	0
09:30	0	0	0	1	1	0	0	0	0	0	0	0	0	0	0	0	0	0	0	0	1
09:45	0	0	0	0	0	0	0	0	0	0	0	0	0	0	0	0	0	0	2	2	2
Total	0	0	0	2	2	0	0	0	0	0	0	0	0	0	0	0	0	0	2	2	4
10:00	0	0	0	2	2	0	0	0	4	4	0	0	0	0	0	0	0	0	0	0	6
10:15	0	0	0	1	1	0	0	0	0	0	0	0	0	0	0	0	0	0	0	0	1
10:30	0	0	0	0	0	0	0	0	0	0	0	0	0	0	0	0	0	0	0	0	0
10:45	0	0	0	0	0	0	0	0	0	0	0	0	0	0	0	0	0	0	0	0	0
Total	0	0	0	3	3	0	0	0	4	4	0	0	0	0	0	0	0	0	0	0	7
11:00	0	0	0	0	0	0	0	0	0	0	0	0	0	0	0	0	0	0	0	0	0
11:15	0	0	0	0	0	0	0	0	0	0	0	0	0	0	0	0	0	0	0	0	0
11:30	0	0	0	0	0	0	0	0	2	2	0	0	0	1	1	0	0	0	0	0	3
11:45	0	0	0	0	0	0	0	0	0	0	0	0	0	1	1	0	0	0	1	1	2
Total	0	0	0	0	0	0	0	0	2	2	0	0	0	2	2	0	0	0	1	1	5
12:00	0	0	0	2	2	0	0	0	0	0	0	0	0	0	0	0	0	0	0	0	2
12:15	0	0	0	1	1	0	0	0	0	0	0	0	0	0	0	0	0	0	0	0	1



J.M. Teague Engineering & Planning
 1155 North Main Street, Waynesville, NC
 (828) 456-8383

File Name : WYDA 15126
 Site Code : 15126
 Start Date : 9/3/2024
 Page No : 2

Start Time	US 601 Southbound					Old US 421 Westbound					US 601 Northbound					Old US 421 Eastbound					Int. Total
	Left	Thru	Right	U-Turns	App. Total	Left	Thru	Right	U-Turns	App. Total	Left	Thru	Right	U-Turns	App. Total	Left	Thru	Right	U-Turns	App. Total	
12:30	0	0	0	0	0	0	0	0	0	0	0	0	0	0	0	0	0	0	0	0	0
12:45	0	0	0	0	0	0	0	0	0	0	0	0	0	0	0	0	0	0	0	0	0
Total	0	0	0	3	3	0	0	0	0	0	0	0	0	0	0	0	0	0	0	0	3
13:00	0	0	0	1	1	0	0	0	0	0	0	0	0	0	0	0	0	0	0	0	1
13:15	0	0	0	0	0	0	0	0	0	0	0	0	0	0	0	0	0	0	0	0	0
13:30	0	0	0	0	0	0	0	0	0	0	0	0	0	0	0	0	0	0	0	0	0
13:45	0	0	0	1	1	0	0	0	0	0	0	0	0	0	0	0	0	0	0	0	1
Total	0	0	0	2	2	0	0	0	0	0	0	0	0	0	0	0	0	0	0	0	2
14:00	0	0	0	0	0	0	0	0	0	0	0	0	0	0	0	0	0	0	0	0	0
14:15	0	0	0	0	0	0	0	0	0	0	0	0	0	0	0	0	0	0	0	0	0
14:30	0	0	0	0	0	0	0	0	1	1	0	0	0	1	1	0	0	0	0	0	2
14:45	0	0	0	1	1	0	0	0	1	1	0	0	0	0	0	0	0	0	1	1	3
Total	0	0	0	1	1	0	0	0	2	2	0	0	0	1	1	0	0	0	1	1	5
15:00	0	0	0	0	0	0	0	0	0	0	0	0	0	0	0	0	0	0	0	0	0
15:15	0	0	0	0	0	0	0	0	1	1	0	0	0	0	0	0	0	0	0	0	1
15:30	0	0	0	0	0	0	0	0	0	0	0	0	0	0	0	0	0	0	0	0	0
15:45	0	0	0	1	1	0	0	0	0	0	0	0	0	0	0	0	0	0	0	0	1
Total	0	0	0	1	1	0	0	0	1	1	0	0	0	0	0	0	0	0	0	0	2
16:00	0	0	0	0	0	0	0	0	0	0	0	0	0	0	0	0	0	0	1	1	1
16:15	0	0	0	1	1	0	0	0	0	0	0	0	0	0	0	0	0	0	1	1	2
16:30	0	0	0	0	0	0	0	0	1	1	0	0	0	0	0	0	0	0	1	1	2
16:45	0	0	0	0	0	0	0	0	0	0	0	0	0	0	0	0	0	0	0	0	0
Total	0	0	0	1	1	0	0	0	1	1	0	0	0	0	0	0	0	0	3	3	5
17:00	0	0	0	0	0	0	0	0	0	0	0	0	0	0	0	0	0	0	0	0	0
17:15	0	0	0	0	0	0	0	0	0	0	0	0	0	0	0	0	0	0	0	0	0
17:30	0	0	0	0	0	0	0	0	0	0	0	0	0	0	0	0	0	0	0	0	0
17:45	0	0	0	0	0	0	0	0	0	0	0	0	0	0	0	0	0	0	0	0	0
Total	0	0	0	0	0	0	0	0	0	0	0	0	0	0	0	0	0	0	0	0	0
18:00	0	0	0	0	0	0	0	0	0	0	0	0	0	0	0	0	0	0	0	0	0
18:15	0	0	0	0	0	0	0	0	0	0	0	0	0	0	2	2	0	0	0	0	2
18:30	0	0	0	0	0	0	0	0	0	0	0	0	0	0	0	0	0	0	0	0	0
18:45	0	0	0	0	0	0	0	0	0	0	0	0	0	0	0	0	0	0	0	0	0
Total	0	0	0	0	0	0	0	0	0	0	0	0	0	0	2	2	0	0	0	0	2
Grand Total	0	0	0	18	18	0	0	0	13	13	0	0	0	6	6	0	0	0	7	7	44
Approch %	0	0	0	100		0	0	0	100		0	0	0	100		0	0	0	100		
Total %	0	0	0	40.9	40.9	0	0	0	29.5	29.5	0	0	0	13.6	13.6	0	0	0	15.9	15.9	

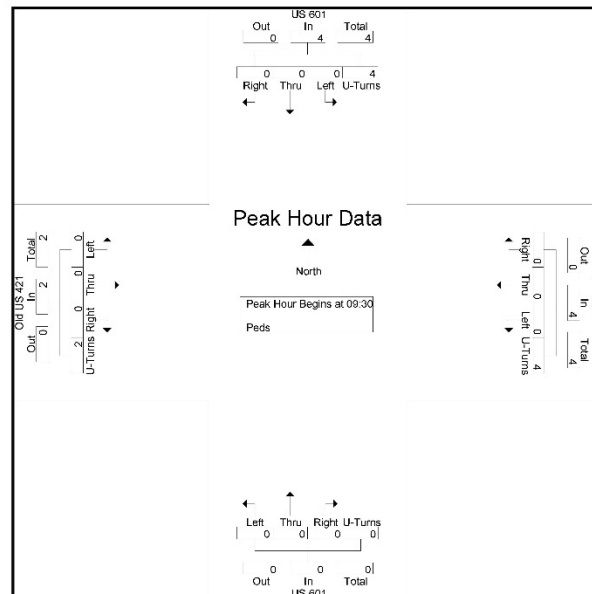




J.M. Teague Engineering & Planning
 1155 North Main Street, Waynesville, NC
 (828) 456-8383

File Name : WYDA 15126
 Site Code : 15126
 Start Date : 9/3/2024
 Page No : 4

Start Time	US 601 Southbound					Old US 421 Westbound					US 601 Northbound					Old US 421 Eastbound					Int. Total
	Left	Thru	Right	U-Turns	App. Total	Left	Thru	Right	U-Turns	App. Total	Left	Thru	Right	U-Turns	App. Total	Left	Thru	Right	U-Turns	App. Total	
Peak Hour Analysis From 09:00 to 11:45 - Peak 1 of 1																					
Peak Hour for Entire Intersection Begins at 09:30																					
09:30	0	0	0	1	1	0	0	0	0	0	0	0	0	0	0	0	0	0	0	0	1
09:45	0	0	0	0	0	0	0	0	0	0	0	0	0	0	0	0	0	0	2	2	2
10:00	0	0	0	2	2	0	0	0	4	4	0	0	0	0	0	0	0	0	0	0	6
10:15	0	0	0	1	1	0	0	0	0	0	0	0	0	0	0	0	0	0	0	0	1
Total Volume	0	0	0	4	4	0	0	0	4	4	0	0	0	0	0	0	0	0	2	2	10
% App. Total	0	0	0	100		0	0	0	100		0	0	0	0	0	0	0	0	100		
PHF	.000	.000	.000	.500	.500	.000	.000	.000	.250	.250	.000	.000	.000	.000	.000	.000	.000	.000	.250	.250	.417

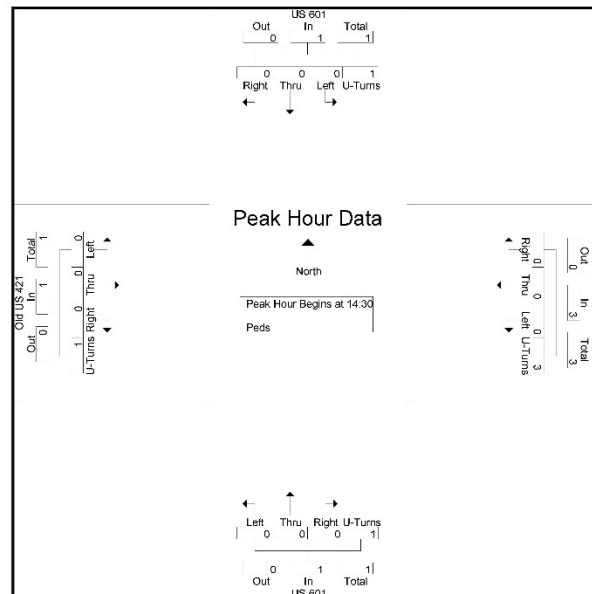


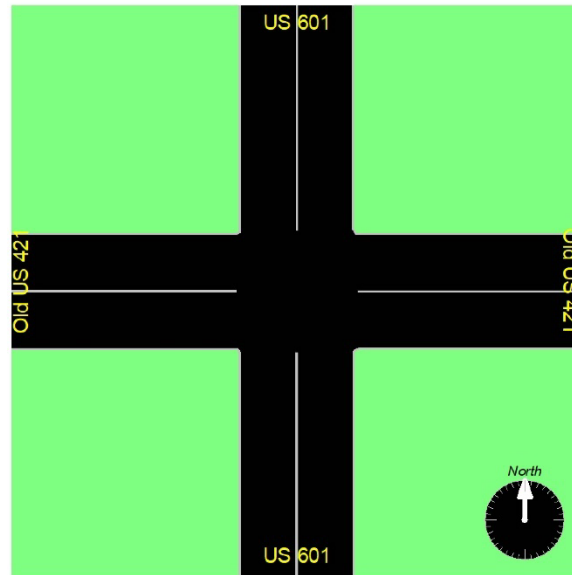


J.M. Teague Engineering & Planning
 1155 North Main Street, Waynesville, NC
 (828) 456-8383


File Name : WYDA 15126
 Site Code : 15126
 Start Date : 9/3/2024
 Page No : 6

Start Time	US 601 Southbound					Old US 421 Westbound					US 601 Northbound					Old US 421 Eastbound					Int. Total
	Left	Thru	Right	U-Turns	App. Total	Left	Thru	Right	U-Turns	App. Total	Left	Thru	Right	U-Turns	App. Total	Left	Thru	Right	U-Turns	App. Total	
Peak Hour Analysis From 12:00 to 18:45 - Peak 1 of 1																					
Peak Hour for Entire Intersection Begins at 14:30																					
14:30	0	0	0	0	0	0	0	0	1	1	0	0	0	1	1	0	0	0	0	0	2
14:45	0	0	0	1	1	0	0	0	1	1	0	0	0	0	0	0	0	0	1	1	3
15:00	0	0	0	0	0	0	0	0	0	0	0	0	0	0	0	0	0	0	0	0	0
15:15	0	0	0	0	0	0	0	0	1	1	0	0	0	0	0	0	0	0	0	0	1
Total Volume	0	0	0	1	1	0	0	0	3	3	0	0	0	1	1	0	0	0	1	1	6
% App. Total	0	0	0	100		0	0	0	100		0	0	0	100		0	0	0	100		
PHF	.000	.000	.000	.250	.250	.000	.000	.000	.750	.750	.000	.000	.000	.250	.250	.000	.000	.000	.250	.250	.500





Appendix F: NCDOT Turning Movement Count Number 15126 [SR1700/Van Buren Street at East Main Street/Old US421 – 9/3/2024]



September 5, 2024

1155 North Main Street
Waynesville, NC 28786
(P) 828.456.8383
www.jmteagueengineering.com

Request Number: 15127
County: Yadkin
City: Yadkinville
Division: 11

Count Type: Turn Movement Counts
Duration: 13 hours, 15-minute interval
Weekend: No

Intersection: Old US 421/East Main Street at SR 1700 (Van Buren Street)

Coordinates: Latitude: 36.134519 **Longitude:** -80.656530

Count Date: Tuesday, September 3, 2024

Count Time: 6:00 AM to 7:00 PM

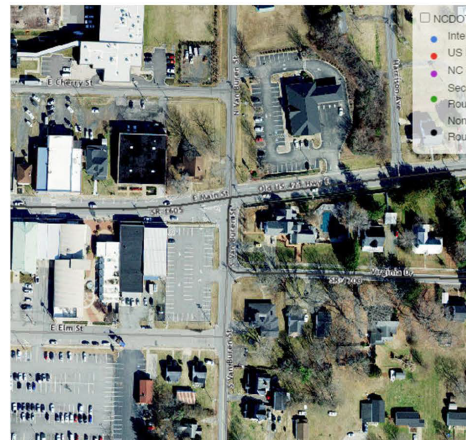
NOAA Weather Conditions
Tuesday, September 3, 2024

<u>Sky Cover</u>	<u>Rain (in.)</u>	<u>Hi</u>	<u>Low</u>
Mostly Sunny	0.0	76	51

Comments

Counted By: Gray Terrell
Break Times: N/A
Data Processor: Gray Terrell
Project Coordinator: Mike Prindiville
Traffic Control: Two Way Stop Control
School in Session: Yes
Disabled Pedestrians: None observed
Construction Present: None observed
Traffic Flow Disruptions: See Other Information page
Sidewalk Present: Yes
Area Lighting Present: No
Unique Conditions: None Observed
Method Used: Video
Tabulation Used: PetraPro
Manufacturer/Type Used: CountCam3
Equipment was working properly

Vicinity Maps



Dependable Planning • Innovative Engineering • Relationship Building

Request Number: 15127

County: Yadkin

City: Yadkinville

Division: 11

Intersection: Old US 421/East Main Street at SR 1700 (Van Buren Street)

Southbound Approach:

Stop Sign within 300 feet: No

Signal within 300 feet: No

Railroad within 200 feet: No

Number of Lanes/Movement: 1 Lane (Left/Thru/Right)

Posted Speed Limit: 25 MPH

Predominate Land Type: Commercial/Residential



Looking Upstream



Looking Downstream

Request Number: 15127

County: Yadkin

City: Yadkinville

Division: 11

Intersection: Old US 421/East Main Street at SR 1700 (Van Buren Street)

Westbound Approach:

Stop Sign within 300 feet: No

Signal within 300 feet: No

Railroad within 200 feet: No

Number of Lanes/Movements: 1 Lane (Left/Thru/Right)

Posted Speed Limit: 35 MPH

Predominate Land Type: Commercial/Residential



Looking Upstream



Looking Downstream

Request Number: 15127

County: Yadkin

City: Yadkinville

Division: 11

Intersection: Old US 421/East Main Street at SR 1700 (Van Buren Street)

Northbound Approach:

Stop Sign within 300 feet: No

Signal within 300 feet: No

Railroad within 200 feet: No

Number of Lanes/Movements: 1 Lane (Left/Thru/Right)

Posted Speed Limit: 25 MPH

Predominate Land Type: Commercial/Residential



Looking Upstream



Looking Downstream

Request Number: 15127

County: Yadkin

City: Yadkinville

Division: 11

Intersection: Old US 421/East Main Street at SR 1700 (Van Buren Street)

Eastbound Approach:

Stop Sign within 300 feet: No

Signal within 300 feet: No

Railroad within 200 feet: No

Number of Lanes/Movements: 2 Lane (Left/Thru, Right)

Posted Speed Limit: 25 MPH

Predominate Land Type: Commercial/Residential



Looking Upstream



Looking Downstream

Other Information:

Signal Number: NA

Queuing Present: Not Requested

Traffic Flow Disruptions: None Observed

Railroad Crossing Number: NA

Date and Time of Railroad Activations: NA

Field Observations: See Below Photos



Stop Control (SB) Approach on N Van Buren Street



Stop Control (NB) Approach S Van Buren Street

Other Information:



Posted Speed on N Van Buren Street



Posted Speed on Old US 421 Going (WB) Past Intersection of Van Buren Street

Other Information:



Posted Speed on Old US 421 Going (EB) Past Intersection of Van Buren Street

Groups Printed- PVs - Duals - TTST - Twins																					
Start Time	N Van Buren St Southbound					Old US 421 Westbound					S Van Buren St Northbound					Old US 421 Eastbound					Int. Total
	Left	Thru	Right	U-Turns	App. Total	Left	Thru	Right	U-Turns	App. Total	Left	Thru	Right	U-Turns	App. Total	Left	Thru	Right	U-Turns	App. Total	
06:00	1	0	0	0	1	1	12	1	0	14	0	0	0	0	0	1	31	0	0	32	47
06:15	1	0	0	0	1	0	14	0	0	14	1	0	1	0	2	0	30	2	0	32	49
06:30	2	0	0	0	2	0	14	0	0	14	1	0	2	0	3	0	60	1	0	61	80
06:45	1	0	0	0	1	5	41	0	0	46	1	1	4	0	6	0	62	1	0	63	116
Total	5	0	0	0	5	6	81	1	0	88	3	1	7	0	11	1	183	4	0	188	292
07:00	1	0	1	0	2	4	60	0	0	64	9	1	2	0	12	0	29	2	0	31	109
07:15	0	0	0	0	0	2	48	0	0	50	3	0	3	0	6	0	58	7	0	65	121
07:30	1	2	0	0	3	2	39	1	0	42	3	1	4	0	8	1	35	4	0	40	93
07:45	3	0	0	0	3	9	43	2	0	54	1	2	4	0	7	0	32	4	0	36	100
Total	5	2	1	0	8	17	190	3	0	210	16	4	13	0	33	1	154	17	0	172	423
08:00	3	1	3	0	7	2	51	3	0	56	2	1	5	0	8	1	50	2	0	53	124
08:15	3	0	3	0	6	6	47	3	0	56	0	1	1	0	2	0	32	1	0	33	97
08:30	0	2	0	0	2	3	45	2	0	50	2	2	3	0	7	1	26	2	0	29	88
08:45	2	0	3	0	5	6	30	1	0	37	5	0	2	0	7	1	34	3	0	38	87
Total	8	3	9	0	20	17	173	9	0	199	9	4	11	0	24	3	142	8	0	153	396
09:00	4	3	9	0	16	6	33	0	0	39	2	2	10	0	14	3	37	5	0	45	114
09:15	4	1	4	0	9	6	45	0	0	51	3	0	3	0	6	2	38	5	0	45	111
09:30	3	2	6	0	11	9	34	1	0	44	6	1	10	0	17	3	38	7	0	48	120
09:45	5	3	7	0	15	1	35	0	0	36	4	0	5	0	9	1	39	8	0	48	108
Total	16	9	26	0	51	22	147	1	0	170	15	3	28	0	46	9	152	25	0	186	453
10:00	3	1	1	0	5	5	42	2	0	49	3	1	4	0	8	3	31	8	0	42	104
10:15	1	3	9	0	13	5	42	2	0	49	5	0	4	0	9	2	45	5	0	52	123
10:30	7	2	6	0	15	5	41	1	0	47	6	0	11	0	17	3	40	4	0	47	126
10:45	6	3	4	0	13	3	41	0	0	44	6	1	5	0	12	0	27	6	0	33	102
Total	17	9	20	0	46	18	166	5	0	189	20	2	24	0	46	8	143	23	0	174	455
11:00	6	4	3	0	13	4	29	1	0	34	1	0	9	0	10	1	31	2	0	34	91
11:15	1	1	5	0	7	7	32	3	0	42	7	1	3	0	11	0	24	10	0	34	94
11:30	0	3	11	0	14	2	30	0	0	32	3	0	6	0	9	0	40	5	0	45	100
11:45	2	1	2	0	5	6	38	0	0	44	7	0	4	0	11	2	35	8	0	45	105
Total	9	9	21	0	39	19	129	4	0	152	18	1	22	0	41	3	130	25	0	158	390
12:00	4	2	1	0	7	11	55	2	0	68	6	1	6	0	13	3	45	9	0	57	145
12:15	6	0	2	0	8	5	44	1	0	50	4	1	15	0	20	4	35	5	0	44	122



J.M. Teague Engineering & Planning
 1155 North Main Street, Waynesville, NC
 (828) 456-8383

File Name : WYDA 15127
 Site Code : 15127
 Start Date : 9/3/2024
 Page No : 2

Groups Printed- PVs - Duals - TTST - Twins																						
N Van Buren St Southbound						Old US 421 Westbound					S Van Buren St Northbound					Old US 421 Eastbound					Int. Total	
Start Time	Left	Thru	Right	U-Turns	App. Total	Left	Thru	Right	U-Turns	App. Total	Left	Thru	Right	U-Turns	App. Total	Left	Thru	Right	U-Turns	App. Total		
12:30	3	0	4	0	7	4	43	1	0	48	3	2	9	0	14	2	44	6	0	52	121	
12:45	4	1	4	0	9	4	32	1	0	37	2	2	7	0	11	0	52	5	0	57	114	
Total	17	3	11	0	31	24	174	5	0	203	15	6	37	0	58	9	176	25	0	210	502	
13:00	3	2	2	0	7	5	43	3	0	51	9	0	8	0	17	2	39	6	0	47	122	
13:15	3	1	1	0	5	5	45	0	0	50	2	2	10	0	14	3	36	8	0	47	116	
13:30	3	2	6	0	11	4	45	0	0	49	4	2	8	0	14	3	34	5	0	42	116	
13:45	1	5	2	0	8	6	44	0	0	50	2	3	11	0	16	4	21	3	0	28	102	
Total	10	10	11	0	31	20	177	3	0	200	17	7	37	0	61	12	130	22	0	164	456	
14:00	4	1	4	0	9	11	56	1	0	68	5	0	10	0	15	0	38	8	0	46	138	
14:15	5	1	3	0	9	5	53	0	0	58	9	0	7	0	16	1	58	7	0	66	149	
14:30	4	2	4	0	10	3	49	0	0	52	5	4	8	0	17	0	63	9	0	72	151	
14:45	3	2	5	0	10	7	46	2	0	55	5	0	11	0	16	3	65	6	0	74	155	
Total	16	6	16	0	38	26	204	3	0	233	24	4	36	0	64	4	224	30	0	258	593	
15:00	6	4	3	0	13	8	83	1	0	92	8	3	6	0	17	2	50	6	0	58	180	
15:15	4	0	6	0	10	6	62	0	0	68	1	1	16	0	18	1	42	4	0	47	143	
15:30	2	0	3	0	5	3	37	0	0	40	6	0	6	0	12	0	54	5	0	59	116	
15:45	2	2	1	0	5	9	63	2	0	74	4	1	7	0	12	0	45	6	0	51	142	
Total	14	6	13	0	33	26	245	3	0	274	19	5	35	0	59	3	191	21	0	215	581	
16:00	4	1	5	0	10	8	82	4	0	94	3	1	11	0	15	0	47	7	0	54	173	
16:15	3	1	4	0	8	4	44	2	0	50	7	1	6	0	14	0	42	3	0	45	117	
16:30	1	1	4	0	6	5	52	2	0	59	6	0	8	0	14	1	31	2	0	34	113	
16:45	4	2	3	0	9	8	46	0	0	54	2	0	8	0	10	0	36	3	0	39	112	
Total	12	5	16	0	33	25	224	8	0	257	18	2	33	0	53	1	156	15	0	172	515	
17:00	3	2	5	0	10	2	60	1	0	63	11	0	19	0	30	0	49	7	0	56	159	
17:15	2	0	2	0	4	2	41	2	0	45	2	1	10	0	13	1	38	3	0	42	104	
17:30	2	1	1	0	4	9	38	2	0	49	3	1	8	0	12	0	55	4	0	59	124	
17:45	8	1	2	0	11	5	51	1	0	57	2	2	7	0	11	1	30	4	0	35	114	
Total	15	4	10	0	29	18	190	6	0	214	18	4	44	0	66	2	172	18	0	192	501	
18:00	0	0	3	0	3	2	40	1	0	43	4	0	6	0	10	0	41	4	0	45	101	
18:15	3	0	2	0	5	7	32	0	0	39	1	0	8	0	9	1	32	1	0	34	87	
18:30	4	2	0	0	6	3	45	1	0	49	3	1	9	0	13	0	38	0	0	38	106	
18:45	2	1	4	0	7	0	42	2	0	44	0	1	3	0	4	1	34	0	0	35	90	
Total	9	3	9	0	21	12	159	4	0	175	8	2	26	0	36	2	145	5	0	152	384	
Grand Total	153	69	163	0	385	250	2259	55	0	2564	200	45	353	0	598	58	2098	238	0	2394	5941	
Approch %	39.7	17.9	42.3	0		9.8	88.1	2.1	0		33.4	7.5	59	0		2.4	87.6	9.9	0			
Total %	2.6	1.2	2.7	0	6.5	4.2	38	0.9	0	43.2	3.4	0.8	5.9	0	10.1	1	35.3	4	0	40.3		
PVs	151	67	162	0	380	242	2163	55	0	2480	200	45	349	0	594	55	1991	233	0	2279	5713	
% PVs	98.7	97.1	99.4	0	98.7	96.8	95.8	100	0	95.9	100	100	98.9	0	99.3	94.8	94.9	97.9	0	95.2	96.2	



J.M. Teague Engineering & Planning
 1155 North Main Street, Waynesville, NC
 (828) 456-8383

File Name : WYDA 15127
 Site Code : 15127
 Start Date : 9/3/2024
 Page No : 3

Groups Printed- PVs - Duals - TTST - Twins																					
N Van Buren St Southbound						Old US 421 Westbound					S Van Buren St Northbound					Old US 421 Eastbound					
	Left	Thru	Right	U-Turns	App. Total	Left	Thru	Right	U-Turns	App. Total	Left	Thru	Right	U-Turns	App. Total	Left	Thru	Right	U-Turns	App. Total	Int. Total
Duals	2	2	1	0	5	7	75	0	0	82	0	0	3	0	3	3	81	3	0	87	177
% Duals	1.3	2.9	0.6	0	1.3	2.8	3.3	0	0	3.2	0	0	0.8	0	0.5	5.2	3.9	1.3	0	3.6	3
TTST	0	0	0	0	0	1	21	0	0	22	0	0	1	0	1	0	26	2	0	28	51
% TTST	0	0	0	0	0	0.4	0.9	0	0	0.9	0	0	0.3	0	0.2	0	1.2	0.8	0	1.2	0.9
Twins	0	0	0	0	0	0	0	0	0	0	0	0	0	0	0	0	0	0	0	0	0
% Twins	0	0	0	0	0	0	0	0	0	0	0	0	0	0	0	0	0	0	0	0	0

J.M. Teague Engineering & Planning
1155 North Main Street, Waynesville, NC
(828) 456-8383



J.M. Teague Engineering & Planning
 1155 North Main Street, Waynesville, NC
 (828) 456-8383

File Name : WYDA 15127
 Site Code : 15127
 Start Date : 9/3/2024
 Page No : 5

Start Time	N Van Buren St Southbound					Old US 421 Westbound					S Van Buren St Northbound					Old US 421 Eastbound					Int. Total
	Left	Thru	Right	U-Turns	App. Total	Left	Thru	Right	U-Turns	App. Total	Left	Thru	Right	U-Turns	App. Total	Left	Thru	Right	U-Turns	App. Total	
Peak Hour Analysis From 06:00 to 11:45 - Peak 1 of 1																					
Peak Hour for Entire Intersection Begins at 09:45																					
09:45	5	3			15	1	35	0	0	36	4	0	5	0	9	1	39	8			
10:00	3	1	1	0	5	5	42	2	0	49	3	1	4	0	8	3	31	8	0	42	104
10:15	1	3	9														45			52	123
10:30	7	2	6	0	15	5	41	1	0	47	6		11	0	17	3	40	4	0	47	126
Total Volume	16	9	23	0	48	16	160	5	0	181	18	1	24	0	43	9	155	25	0	189	461
% App. Total	33.3	18.8	47.9	0		8.8	88.4	2.8	0	92.3	41.9	2.3	55.8	0	4.8	82	13.2	0			
PHF	.571	.750	.639	.000	.800	.800	.952	.625	.000	.923	.750	.250	.545	.000	.632	.750	.881	.781	.000	.909	.915
PVs	16	8	23	0	47	15	147	5	0	167	18	1	23	0	42	9	142	24	0	175	431
% PVs	100	88.9	100	0	97.9	93.8	91.9	100	0	92.3	100	100	95.8	0	97.7	100	91.6	96.0	0	92.6	93.5
Duals	0	1	0	0	1	1	12	0	0	13	0	0	1	0	1	0	9	1	0	10	25
% Duals	0	11.1	0	0	2.1	6.3	7.5	0	0	7.2	0	0	4.2	0	2.3	0	5.8	4.0	0	5.3	5.4
TTST	0	0	0	0	0	0	1	0	0	1	0	0	0	0	0	0	4	0	0	4	5
% TTST	0	0	0	0	0	0	0.6	0	0	0.6	0	0	0	0	0	0	2.6	0	0	2.1	1.1
Twins	0	0	0	0	0	0	0	0	0	0	0	0	0	0	0	0	0	0	0	0	0
% Twins	0	0	0	0	0	0	0	0	0	0	0	0	0	0	0	0	0	0	0	0	0

J.M. Teague Engineering & Planning
1155 North Main Street, Waynesville, NC
(828) 456-8383

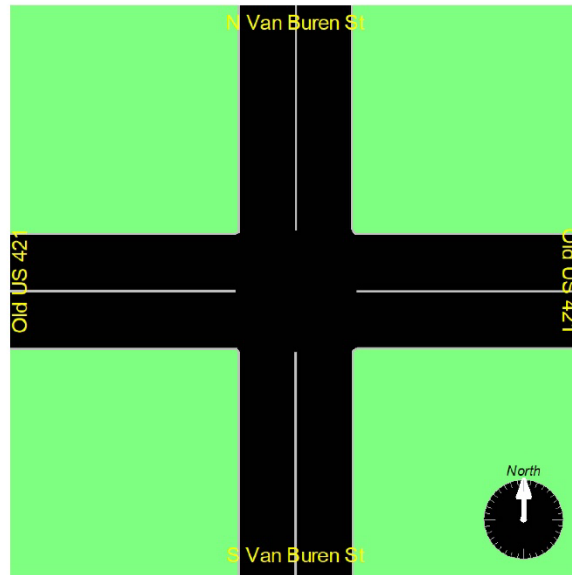


J.M. Teague Engineering & Planning
 1155 North Main Street, Waynesville, NC
 (828) 456-8383

File Name : WYDA 15127
 Site Code : 15127
 Start Date : 9/3/2024
 Page No : 7

	N Van Buren St Southbound					Old US 421 Westbound					S Van Buren St Northbound					Old US 421 Eastbound					
Start Time	Left	Thru	Right	U-Turns	App. Total	Left	Thru	Right	U-Turns	App. Total	Left	Thru	Right	U-Turns	App. Total	Left	Thru	Right	U-Turns	App. Total	Int. Total
Peak Hour Analysis From 12:00 to 18:45 - Peak 1 of 1																					
Peak Hour for Entire Intersection Begins at 14:15																					
14:15	5	1	3	0	9	5	53	0	0	58	9	1	8	0	18	0	63	9	0	72	151
14:30	4	2	4	0	10	3	49	0	0	52	5	4	8	0	17	0	63	9	0	72	151
14:45	3	2	5	0	10	7	46	2	0	55	5	0	11	0	16	3	65	6	0	74	155
15:00	6	4			13	8	83	1	0	92	8	3	6	0	17	2	50	6	0	58	180
Total Volume	18	9	15	0	42	23	231	3	0	257	27	7	32	0	66	6	236	28	0	270	635
% App. Total	42.9	21.4	35.7	0		8.9	89.9	1.2	0		40.9	10.6	48.5	0		2.2	87.4	10.4	0		
PHF	.750	.563	.750	.000	.808	.719	.696	.375	.000	.698	.750	.438	.727	.000	.971	.500	.908	.778	.000	.912	.882
PVs	18	9	15	0	42	23	219	3	0	245	27	7	32	0	66	6	216	28	0	250	603
% PVs	100	100	100	0	100	100	94.8	100	0	95.3	100	100	100	0	100	100	91.5	100	0	92.6	95.0
Duals	0	0	0	0	0	0	10	0	0	10	0	0	0	0	0	0	13	0	0	13	23
% Duals	0	0	0	0	0	0	4.3	0	0	3.9	0	0	0	0	0	0	5.5	0	0	4.8	3.6
TTST	0	0	0	0	0	0	2	0	0	2	0	0	0	0	0	0	7	0	0	7	9
% TTST	0	0	0	0	0	0	0.9	0	0	0.8	0	0	0	0	0	0	3.0	0	0	2.6	1.4
Twins	0	0	0	0	0	0	0	0	0	0	0	0	0	0	0	0	0	0	0	0	0
% Twins	0	0	0	0	0	0	0	0	0	0	0	0	0	0	0	0	0	0	0	0	0

J.M. Teague Engineering & Planning
1155 North Main Street, Waynesville, NC
(828) 456-8383





J.M. Teague Engineering & Planning
1155 North Main Street, Waynesville, NC
(828) 456-8383

File Name : WYDA 15127
Site Code : 15127
Start Date : 9/3/2024
Page No : 1

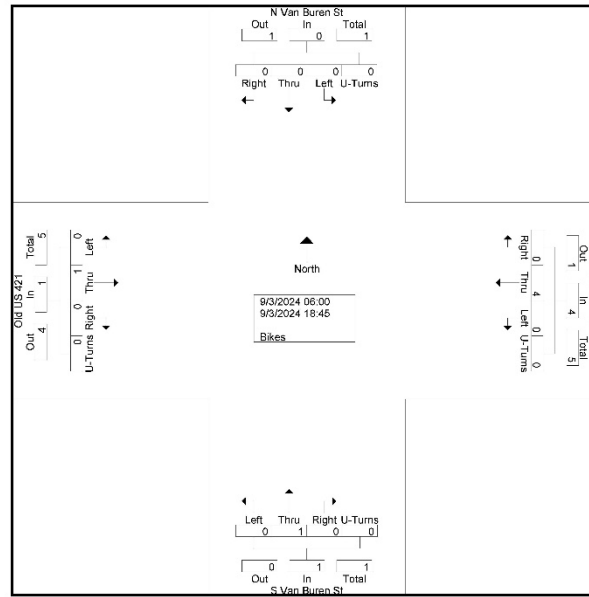
Groups Printed- Bikes																					
Start Time	N Van Buren St Southbound					Old US 421 Westbound					S Van Buren St Northbound					Old US 421 Eastbound					Int. Total
	Left	Thru	Right	U-Turns	App. Total	Left	Thru	Right	U-Turns	App. Total	Left	Thru	Right	U-Turns	App. Total	Left	Thru	Right	U-Turns	App. Total	
06:00	0	0	0	0	0	0	0	0	0	0	0	0	0	0	0	0	0	0	0	0	0
06:15	0	0	0	0	0	0	1	0	0	1	0	0	0	0	0	0	0	0	0	0	1
06:30	0	0	0	0	0	0	0	0	0	0	0	0	0	0	0	0	0	0	0	0	0
06:45	0	0	0	0	0	0	0	0	0	0	0	0	0	0	0	0	0	0	0	0	0
Total	0	0	0	0	0	0	1	0	0	1	0	0	0	0	0	0	0	0	0	0	1
07:00	0	0	0	0	0	0	0	0	0	0	0	0	0	0	0	0	0	0	0	0	0
07:15	0	0	0	0	0	0	0	0	0	0	0	0	0	0	0	0	0	0	0	0	0
07:30	0	0	0	0	0	0	0	0	0	0	0	0	0	0	0	0	0	0	0	0	0
07:45	0	0	0	0	0	0	0	0	0	0	0	0	0	0	0	0	0	0	0	0	0
Total	0	0	0	0	0	0	0	0	0	0	0	0	0	0	0	0	0	0	0	0	0
08:00	0	0	0	0	0	0	0	0	0	0	0	0	0	0	0	0	0	0	0	0	0
08:15	0	0	0	0	0	0	0	0	0	0	0	0	0	0	0	0	0	0	0	0	0
08:30	0	0	0	0	0	0	0	0	0	0	0	0	0	0	0	0	0	0	0	0	0
08:45	0	0	0	0	0	0	0	0	0	0	0	0	0	0	0	0	0	0	0	0	0
Total	0	0	0	0	0	0	0	0	0	0	0	0	0	0	0	0	0	0	0	0	0
09:00	0	0	0	0	0	0	0	0	0	0	0	0	0	0	0	0	0	0	0	0	0
09:15	0	0	0	0	0	0	0	0	0	0	0	0	0	0	0	0	0	0	0	0	0
09:30	0	0	0	0	0	0	0	0	0	0	0	0	0	0	0	0	0	0	0	0	0
09:45	0	0	0	0	0	0	0	0	0	0	0	0	0	0	0	0	0	0	0	0	0
Total	0	0	0	0	0	0	0	0	0	0	0	0	0	0	0	0	0	0	0	0	0
10:00	0	0	0	0	0	0	0	0	0	0	0	0	0	0	0	0	0	0	0	0	0
10:15	0	0	0	0	0	0	0	0	0	0	0	0	0	0	0	0	0	0	0	0	0
10:30	0	0	0	0	0	0	0	0	0	0	0	0	0	0	0	0	0	0	0	0	0
10:45	0	0	0	0	0	0	0	0	0	0	0	0	0	0	0	0	0	0	0	0	0
Total	0	0	0	0	0	0	0	0	0	0	0	0	0	0	0	0	0	0	0	0	0
11:00	0	0	0	0	0	0	0	0	0	0	0	0	0	0	0	0	0	0	0	0	0
11:15	0	0	0	0	0	0	0	0	0	0	0	0	0	0	0	0	0	0	0	0	0
11:30	0	0	0	0	0	0	0	0	0	0	0	0	0	0	0	0	0	0	0	0	0
11:45	0	0	0	0	0	0	0	0	0	0	0	0	0	0	0	0	0	0	0	0	0
Total	0	0	0	0	0	0	0	0	0	0	0	0	0	0	0	0	0	0	0	0	0
12:00	0	0	0	0	0	0	0	0	0	0	0	0	0	0	0	0	0	0	0	0	0
12:15	0	0	0	0	0	0	0	0	0	0	0	0	0	0	0	0	0	0	0	0	0



J.M. Teague Engineering & Planning
 1155 North Main Street, Waynesville, NC
 (828) 456-8383

File Name : WYDA 15127
 Site Code : 15127
 Start Date : 9/3/2024
 Page No : 2

Groups Printed- Bikes																				
Start Time	N Van Buren St Southbound					Old US 421 Westbound					S Van Buren St Northbound					Old US 421 Eastbound				
	Left	Thru	Right	U-Turns	App. Total	Left	Thru	Right	U-Turns	App. Total	Left	Thru	Right	U-Turns	App. Total	Left	Thru	Right	U-Turns	App. Total
12:30	0	0	0	0	0	0	0	0	0	0	0	0	0	0	0	0	0	0	0	0
12:45	0	0	0	0	0	0	0	0	0	0	0	0	0	0	0	0	0	0	0	0
Total	0	0	0	0	0	0	0	0	0	0	0	0	0	0	0	0	0	0	0	0
13:00	0	0	0	0	0	0	0	0	0	0	0	0	0	0	0	0	0	0	0	0
13:15	0	0	0	0	0	0	0	0	0	0	0	0	0	0	0	0	0	0	0	0
13:30	0	0	0	0	0	0	0	0	0	0	0	0	0	0	0	0	0	0	0	0
13:45	0	0	0	0	0	0	0	0	0	0	0	0	0	0	0	0	0	0	0	0
Total	0	0	0	0	0	0	0	0	0	0	0	0	0	0	0	0	0	0	0	0
14:00	0	0	0	0	0	0	0	0	0	0	0	0	0	0	0	0	0	0	0	0
14:15	0	0	0	0	0	0	0	0	0	0	0	0	0	0	0	0	0	0	0	0
14:30	0	0	0	0	0	0	0	0	0	0	0	1	0	0	1	0	0	0	0	0
14:45	0	0	0	0	0	0	0	0	0	0	0	0	0	0	0	0	0	0	0	0
Total	0	0	0	0	0	0	0	0	0	0	0	1	0	0	1	0	0	0	0	0
15:00	0	0	0	0	0	0	0	0	0	0	0	0	0	0	0	0	0	0	0	0
15:15	0	0	0	0	0	0	0	0	0	0	0	0	0	0	0	0	0	0	0	0
15:30	0	0	0	0	0	0	0	0	0	0	0	0	0	0	0	0	0	0	0	0
15:45	0	0	0	0	0	0	0	0	0	0	0	0	0	0	0	0	1	0	0	1
Total	0	0	0	0	0	0	0	0	0	0	0	0	0	0	0	0	1	0	0	1
16:00	0	0	0	0	0	0	0	0	0	0	0	0	0	0	0	0	0	0	0	0
16:15	0	0	0	0	0	0	0	0	0	0	0	0	0	0	0	0	0	0	0	0
16:30	0	0	0	0	0	0	0	0	0	0	0	0	0	0	0	0	0	0	0	0
16:45	0	0	0	0	0	0	0	0	0	0	0	0	0	0	0	0	0	0	0	0
Total	0	0	0	0	0	0	0	0	0	0	0	0	0	0	0	0	0	0	0	0
17:00	0	0	0	0	0	0	0	0	0	0	0	0	0	0	0	0	0	0	0	0
17:15	0	0	0	0	0	0	1	0	0	1	0	0	0	0	0	0	0	0	0	0
17:30	0	0	0	0	0	0	1	0	0	1	0	0	0	0	0	0	0	0	0	0
17:45	0	0	0	0	0	0	0	0	0	0	0	0	0	0	0	0	0	0	0	0
Total	0	0	0	0	0	0	2	0	0	2	0	0	0	0	0	0	0	0	0	0
18:00	0	0	0	0	0	0	1	0	0	1	0	0	0	0	0	0	0	0	0	0
18:15	0	0	0	0	0	0	0	0	0	0	0	0	0	0	0	0	0	0	0	0
18:30	0	0	0	0	0	0	0	0	0	0	0	0	0	0	0	0	0	0	0	0
18:45	0	0	0	0	0	0	0	0	0	0	0	0	0	0	0	0	0	0	0	0
Total	0	0	0	0	0	0	1	0	0	1	0	0	0	0	0	0	0	0	0	0
Grand Total	0	0	0	0	0	0	4	0	0	4	0	1	0	0	1	0	1	0	0	1
Approch %	0	0	0	0	0	0	100	0	0	100	0	100	0	0	0	100	0	0	0	6
Total %	0	0	0	0	0	0	66.7	0	0	66.7	0	16.7	0	0	16.7	0	16.7	0	0	16.7

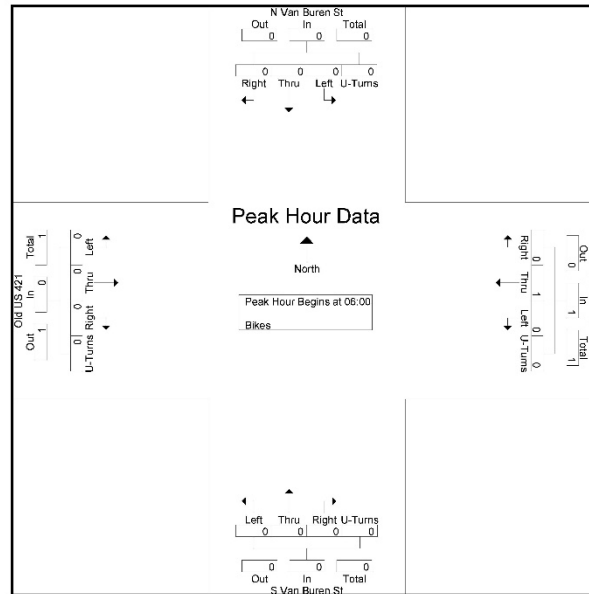




J.M. Teague Engineering & Planning
 1155 North Main Street, Waynesville, NC
 (828) 456-8383

File Name : WYDA 15127
 Site Code : 15127
 Start Date : 9/3/2024
 Page No : 4

Start Time	N Van Buren St Southbound					Old US 421 Westbound					S Van Buren St Northbound					Old US 421 Eastbound					Int. Total
	Left	Thru	Right	U-Turns	App. Total	Left	Thru	Right	U-Turns	App. Total	Left	Thru	Right	U-Turns	App. Total	Left	Thru	Right	U-Turns	App. Total	
Peak Hour Analysis From 06:00 to 11:45 - Peak 1 of 1																					
Peak Hour for Entire Intersection Begins at 06:00																					
06:00	0	0	0	0	0	0	0	0	0	0	0	0	0	0	0	0	0	0	0	0	
06:15	0	0	0	0	0	0	1	0	0	1	0	0	0	0	0	0	0	0	0	0	
06:30	0	0	0	0	0	0	0	0	0	0	0	0	0	0	0	0	0	0	0	0	
06:45	0	0	0	0	0	0	0	0	0	0	0	0	0	0	0	0	0	0	0	0	
Total Volume	0	0	0	0	0	0	1	0	0	1	0	0	0	0	0	0	0	0	0	0	
% App. Total	0	0	0	0	0	0	100	0	0	250	0	0	0	0	0	0	0	0	0	0	
PHF	.000	.000	.000	.000	.000	.000	.250	.000	.000	.250	.000	.000	.000	.000	.000	.000	.000	.000	.000	.250	

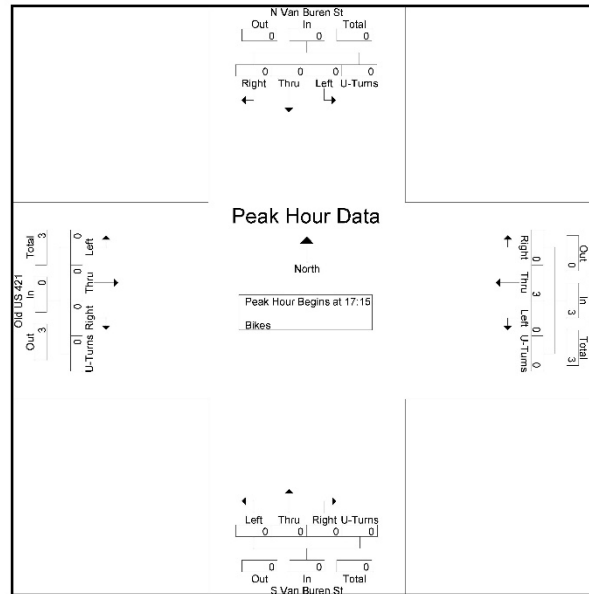


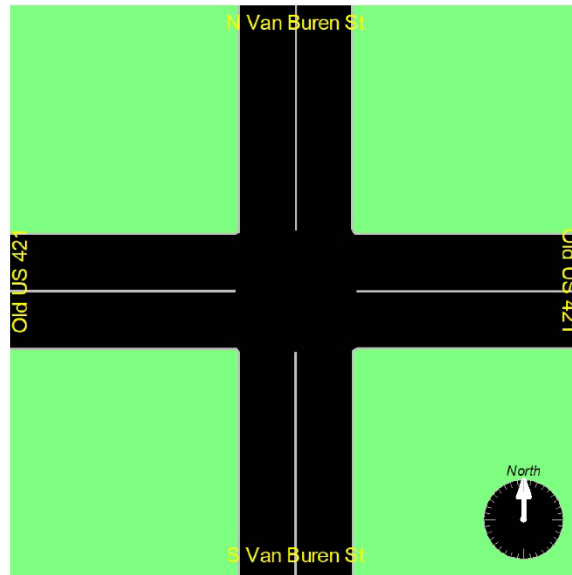


J.M. Teague Engineering & Planning
 1155 North Main Street, Waynesville, NC
 (828) 456-8383

File Name : WYDA 15127
 Site Code : 15127
 Start Date : 9/3/2024
 Page No : 6

N Van Buren St Southbound						Old US 421 Westbound					S Van Buren St Northbound					Old US 421 Eastbound					
Start Time	Left	Thru	Right	U-Turns	App. Total	Left	Thru	Right	U-Turns	App. Total	Left	Thru	Right	U-Turns	App. Total	Left	Thru	Right	U-Turns	App. Total	Int. Total
Peak Hour Analysis From 12:00 to 18:45 - Peak 1 of 1																					
Peak Hour for Entire Intersection Begins at 17:15																					
17:15	0	0	0	0	0	0	1	0	0	1	0	0	0	0	0	0	0	0	0	0	1
17:30	0	0	0	0	0	0	1	0	0	1	0	0	0	0	0	0	0	0	0	0	1
17:45	0	0	0	0	0	0	0	0	0	0	0	0	0	0	0	0	0	0	0	0	0
18:00	0	0	0	0	0	0	1	0	0	1	0	0	0	0	0	0	0	0	0	0	1
Total Volume	0	0	0	0	0	0	3	0	0	3	0	0	0	0	0	0	0	0	0	0	3
% App. Total	0	0	0	0	0	0	100	0	0	0	0	0	0	0	0	0	0	0	0	0	0
PHF	.000	.000	.000	.000	.000	.000	.750	.000	.000	.750	.000	.000	.000	.000	.000	.000	.000	.000	.000	.000	.750







J.M. Teague Engineering & Planning
 1155 North Main Street, Waynesville, NC
 (828) 456-8383

File Name : WYDA 15127
 Site Code : 15127
 Start Date : 9/3/2024
 Page No : 1

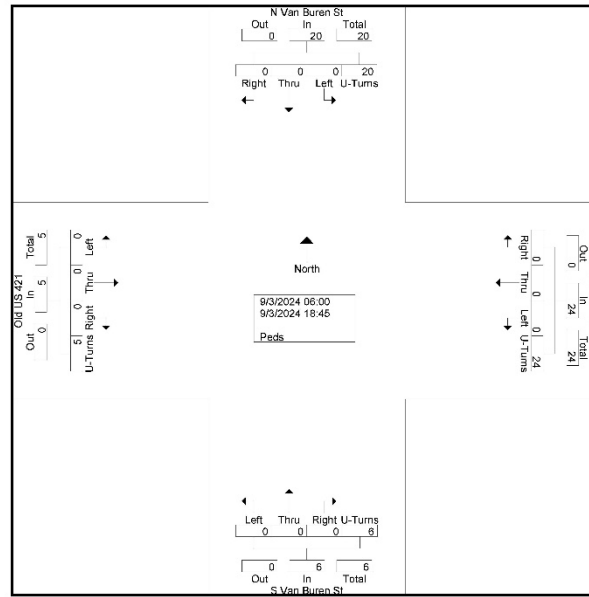
Groups Printed- Peds																					
Start Time	N Van Buren St Southbound					Old US 421 Westbound					S Van Buren St Northbound					Old US 421 Eastbound					Int. Total
	Left	Thru	Right	U-Turns	App. Total	Left	Thru	Right	U-Turns	App. Total	Left	Thru	Right	U-Turns	App. Total	Left	Thru	Right	U-Turns	App. Total	
06:00	0	0	0	0	0	0	0	0	0	0	0	0	0	0	0	0	0	0	0	0	0
06:15	0	0	0	2	2	0	0	0	0	0	0	0	0	0	0	0	0	0	0	0	2
06:30	0	0	0	0	0	0	0	0	0	0	0	0	0	0	0	0	0	0	0	0	0
06:45	0	0	0	0	0	0	0	0	1	1	0	0	0	1	1	0	0	0	0	0	2
Total	0	0	0	2	2	0	0	0	1	1	0	0	0	1	1	0	0	0	0	0	4
07:00	0	0	0	0	0	0	0	0	0	0	0	0	0	0	0	0	0	0	0	0	0
07:15	0	0	0	0	0	0	0	0	0	0	0	0	0	0	0	0	0	0	0	0	0
07:30	0	0	0	1	1	0	0	0	0	0	0	0	0	0	0	0	0	0	0	0	1
07:45	0	0	0	0	0	0	0	0	0	0	0	0	0	0	0	0	0	0	0	0	0
Total	0	0	0	1	1	0	0	0	0	0	0	0	0	0	0	0	0	0	0	0	1
08:00	0	0	0	1	1	0	0	0	1	1	0	0	0	0	0	0	0	0	0	0	2
08:15	0	0	0	0	0	0	0	0	0	0	0	0	0	0	0	0	0	0	0	0	0
08:30	0	0	0	1	1	0	0	0	0	0	0	0	0	0	0	0	0	0	0	0	1
08:45	0	0	0	0	0	0	0	0	0	0	0	0	0	0	0	0	0	0	0	0	0
Total	0	0	0	2	2	0	0	0	1	1	0	0	0	0	0	0	0	0	0	0	3
09:00	0	0	0	0	0	0	0	0	0	0	0	0	0	0	0	0	0	0	0	0	0
09:15	0	0	0	0	0	0	0	0	0	0	0	0	0	0	0	0	0	0	1	1	1
09:30	0	0	0	2	2	0	0	0	3	3	0	0	0	0	0	0	0	0	1	1	6
09:45	0	0	0	0	0	0	0	0	0	0	0	0	0	0	0	0	0	0	0	0	0
Total	0	0	0	2	2	0	0	0	3	3	0	0	0	0	0	0	0	0	2	2	7
10:00	0	0	0	1	1	0	0	0	0	0	0	0	0	0	0	0	0	0	0	0	1
10:15	0	0	0	1	1	0	0	0	0	0	0	0	0	0	0	0	0	0	0	0	1
10:30	0	0	0	0	0	0	0	0	1	1	0	0	0	0	0	0	0	0	0	0	1
10:45	0	0	0	0	0	0	0	0	0	0	0	0	0	0	0	0	0	0	0	0	0
Total	0	0	0	2	2	0	0	0	1	1	0	0	0	0	0	0	0	0	0	0	3
11:00	0	0	0	0	0	0	0	0	1	1	0	0	0	0	0	0	0	0	0	0	1
11:15	0	0	0	0	0	0	0	0	1	1	0	0	0	0	0	0	0	0	1	1	2
11:30	0	0	0	0	0	0	0	0	0	0	0	0	0	0	0	0	0	0	0	0	0
11:45	0	0	0	0	0	0	0	0	1	1	0	0	0	0	0	0	0	0	0	0	1
Total	0	0	0	0	0	0	0	0	3	3	0	0	0	0	0	0	0	0	1	1	4
12:00	0	0	0	1	1	0	0	0	1	1	0	0	0	0	0	0	0	0	0	0	2
12:15	0	0	0	0	0	0	0	0	1	1	0	0	0	0	0	0	0	0	0	0	1



J.M. Teague Engineering & Planning
 1155 North Main Street, Waynesville, NC
 (828) 456-8383

File Name : WYDA 15127
 Site Code : 15127
 Start Date : 9/3/2024
 Page No : 2

Groups Printed- Peds																				
N Van Buren St Southbound						Old US 421 Westbound					S Van Buren St Northbound					Old US 421 Eastbound				
Start Time	Left	Thru	Right	U-Turns	App. Total	Left	Thru	Right	U-Turns	App. Total	Left	Thru	Right	U-Turns	App. Total	Left	Thru	Right	U-Turns	App. Total
12:30	0	0	0	0	0	0	0	0	0	0	0	0	0	0	0	0	0	0	0	0
12:45	0	0	0	0	0	0	0	0	0	0	0	0	0	2	2	0	0	0	0	0
Total	0	0	0	1	1	0	0	0	2	2	0	0	0	2	2	0	0	0	0	0
13:00	0	0	0	0	0	0	0	0	0	0	0	0	0	0	0	0	0	0	0	0
13:15	0	0	0	1	1	0	0	0	0	0	0	0	0	0	0	0	0	0	0	0
13:30	0	0	0	0	0	0	0	0	1	1	0	0	0	0	0	0	0	0	0	0
13:45	0	0	0	1	1	0	0	0	1	1	0	0	0	0	0	0	0	0	0	0
Total	0	0	0	2	2	0	0	0	2	2	0	0	0	0	0	0	0	0	0	0
14:00	0	0	0	0	0	0	0	0	0	0	0	0	0	0	0	0	0	0	0	0
14:15	0	0	0	0	0	0	0	0	0	0	0	0	0	0	0	0	0	0	0	0
14:30	0	0	0	1	1	0	0	0	1	1	0	0	0	0	0	0	0	0	0	0
14:45	0	0	0	0	0	0	0	0	0	0	0	0	0	0	0	0	0	0	0	0
Total	0	0	0	1	1	0	0	0	1	1	0	0	0	0	0	0	0	0	0	0
15:00	0	0	0	0	0	0	0	0	1	1	0	0	0	0	0	0	0	0	0	0
15:15	0	0	0	1	1	0	0	0	1	1	0	0	0	1	1	0	0	0	0	0
15:30	0	0	0	0	0	0	0	0	0	0	0	0	0	0	0	0	0	0	0	0
15:45	0	0	0	1	1	0	0	0	0	0	0	0	0	0	0	0	0	0	0	0
Total	0	0	0	2	2	0	0	0	2	2	0	0	0	1	1	0	0	0	0	0
16:00	0	0	0	0	0	0	0	0	0	0	0	0	0	0	0	0	0	0	0	0
16:15	0	0	0	1	1	0	0	0	0	0	0	0	0	0	0	0	0	0	0	0
16:30	0	0	0	1	1	0	0	0	1	1	0	0	0	0	0	0	0	0	1	1
16:45	0	0	0	0	0	0	0	0	2	2	0	0	0	0	0	0	0	0	0	0
Total	0	0	0	2	2	0	0	0	3	3	0	0	0	0	0	0	0	0	1	1
17:00	0	0	0	0	0	0	0	0	1	1	0	0	0	0	0	0	0	0	0	0
17:15	0	0	0	0	0	0	0	0	0	0	0	0	0	0	0	0	0	0	0	0
17:30	0	0	0	0	0	0	0	0	0	0	0	0	0	0	0	0	0	0	0	0
17:45	0	0	0	0	0	0	0	0	0	0	0	0	0	0	0	0	0	0	0	0
Total	0	0	0	0	0	0	0	0	1	1	0	0	0	0	0	0	0	0	0	0
18:00	0	0	0	0	0	0	0	0	0	0	0	0	0	0	0	0	0	0	0	0
18:15	0	0	0	0	0	0	0	0	0	0	0	0	0	0	0	0	0	0	0	0
18:30	0	0	0	1	1	0	0	0	0	0	0	0	0	1	1	0	0	0	0	0
18:45	0	0	0	2	2	0	0	0	4	4	0	0	0	1	1	0	0	0	1	1
Total	0	0	0	3	3	0	0	0	4	4	0	0	0	2	2	0	0	0	1	1
Grand Total	0	0	0	20	20	0	0	0	24	24	0	0	0	6	6	0	0	0	5	5
Approch %	0	0	0	100		0	0	0	100		0	0	0	100		0	0	0	100	
Total %	0	0	0	36.4	36.4	0	0	0	43.6	43.6	0	0	0	10.9	10.9	0	0	0	9.1	9.1

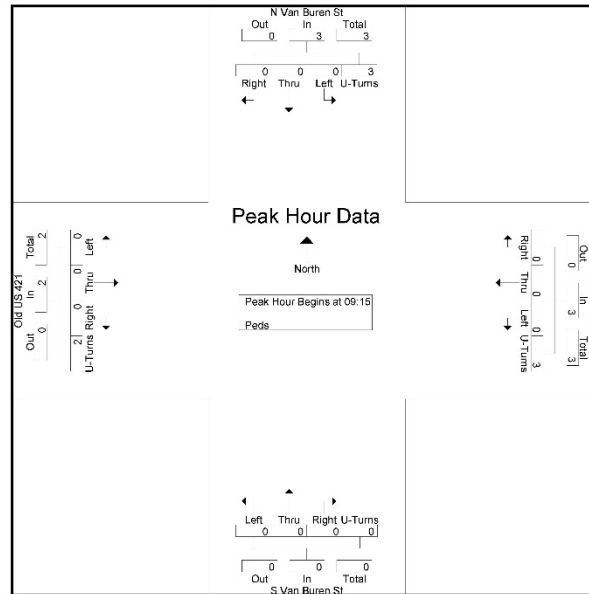




J.M. Teague Engineering & Planning
 1155 North Main Street, Waynesville, NC
 (828) 456-8383

File Name : WYDA 15127
 Site Code : 15127
 Start Date : 9/3/2024
 Page No : 4

Start Time	N Van Buren St Southbound					Old US 421 Westbound					S Van Buren St Northbound					Old US 421 Eastbound					Int. Total
	Left	Thru	Right	U-Turns	App. Total	Left	Thru	Right	U-Turns	App. Total	Left	Thru	Right	U-Turns	App. Total	Left	Thru	Right	U-Turns	App. Total	
Peak Hour Analysis From 06:00 to 11:45 - Peak 1 of 1																					
Peak Hour for Entire Intersection Begins at 09:15																					
09:15	0	0	0	0	0	0	0	0	0	0	0	0	0	0	0	0	0	0	1	1	1
09:30	0	0	0	2	2	0	0	0	3	3	0	0	0	0	0	0	0	0	1	1	6
09:45	0	0	0	0	0	0	0	0	0	0	0	0	0	0	0	0	0	0	0	0	0
10:00	0	0	0	1	1	0	0	0	0	0	0	0	0	0	0	0	0	0	0	0	1
Total Volume	0	0	0	3	3	0	0	0	3	3	0	0	0	0	0	0	0	0	2	2	8
% App. Total	0	0	0	100		0	0	0	100		0	0	0	0	0	0	0	0	100		
PHF	.000	.000	.000	.375	.375	.000	.000	.000	.250	.250	.000	.000	.000	.000	.000	.000	.000	.000	.500	.500	.333





J.M. Teague Engineering & Planning
 1155 North Main Street, Waynesville, NC
 (828) 456-8383

File Name : WYDA 15127
 Site Code : 15127
 Start Date : 9/3/2024
 Page No : 6

N Van Buren St Southbound						Old US 421 Westbound					S Van Buren St Northbound					Old US 421 Eastbound					Int. Total	
Start Time	Left	Thru	Right	U-Turns	App. Total	Left	Thru	Right	U-Turns	App. Total	Left	Thru	Right	U-Turns	App. Total	Left	Thru	Right	U-Turns	App. Total		
Peak Hour Analysis From 12:00 to 18:45 - Peak 1 of 1																						
Peak Hour for Entire Intersection Begins at 18:00																						
18:00	0	0	0	0	0	0	0	0	0	0	0	0	0	0	0	0	0	0	0	0	0	
18:15	0	0	0	0	0	0	0	0	0	0	0	0	0	0	0	0	0	0	0	0	0	
18:30	0	0	0	1	1	0	0	0	0	0	0	0	0	1	1	0	0	0	0	0	2	
18:45	0	0	0	2	2	0	0	0	4	4	0	0	0	1	1	0	0	0	1	1	8	
Total Volume	0	0	0	3	3	0	0	0	4	4	0	0	0	2	2	0	0	0	1	1	10	
% App. Total	0	0	0	100		0	0	0	100		0	0	0	100		0	0	0	100			
PHF	.000	.000	.000	.375	.375	.000	.000	.000	.250	.250	.000	.000	.000	.500	.500	.000	.000	.000	.250	.250	.313	

